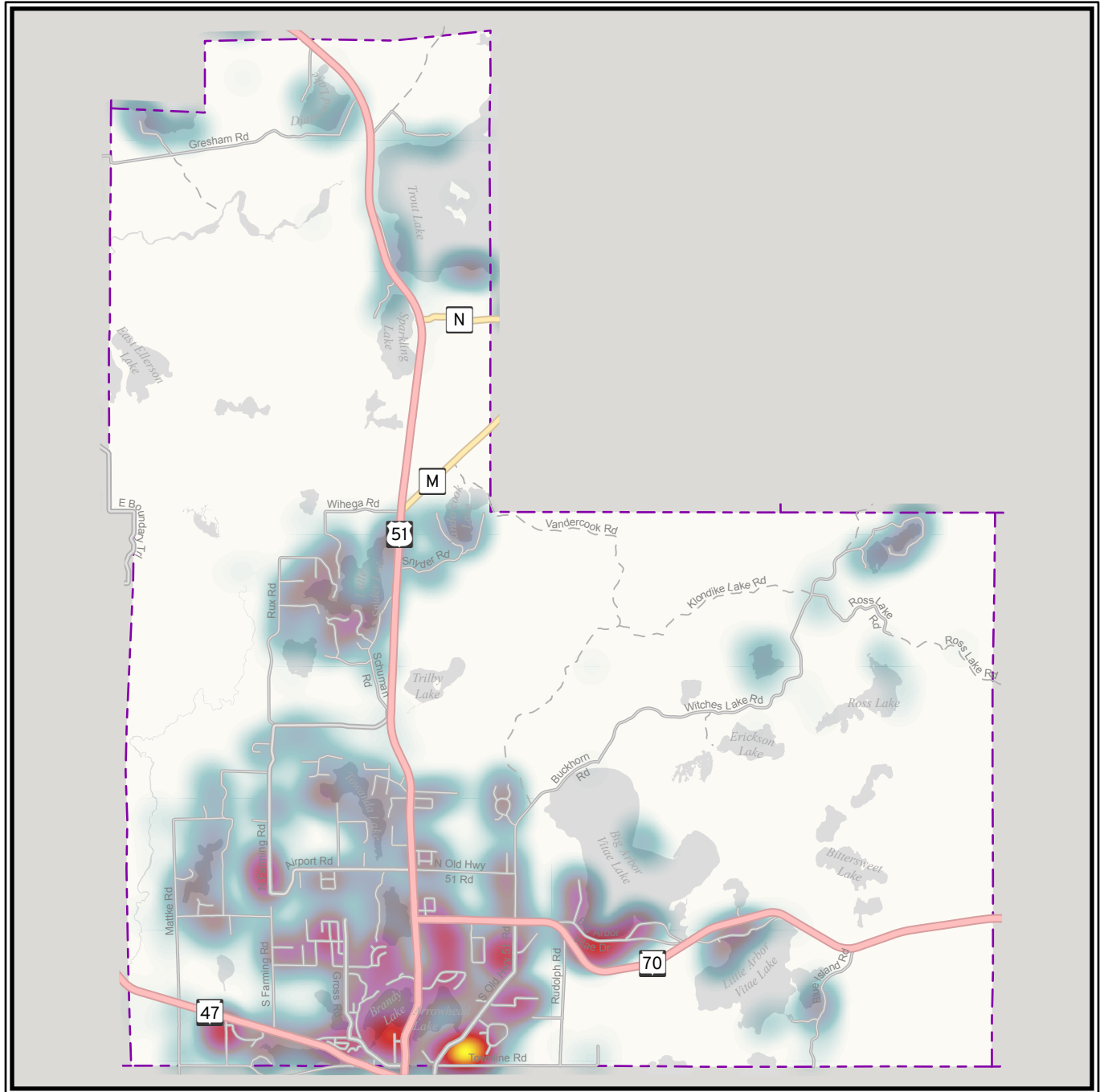
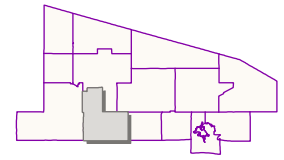


# Address Atlas

Town of Arbor Vitae



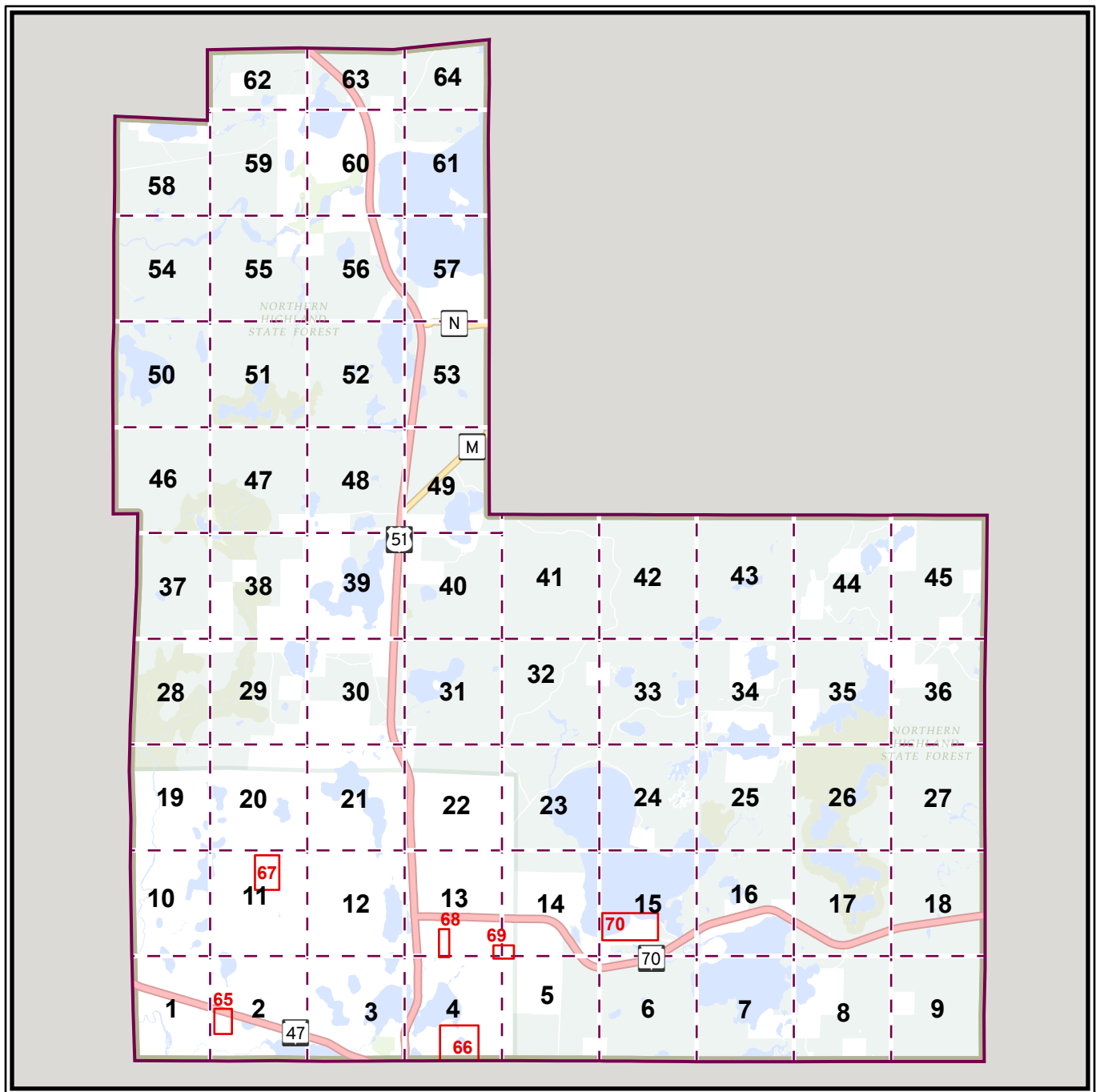
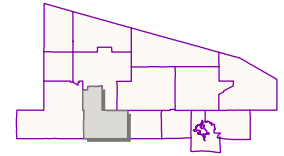
2025 Edition

Vilas County Land Information Department  
[www.vilascountywi.gov/landinfo](http://www.vilascountywi.gov/landinfo)

Information contained in this book is based on county-wide aerial photography, microDATA 9-1-1 address points, surveys, legal descriptions, and other recorded documents. Final approval of road names, placement, and type was verified by township fire chiefs or town officials and the Vilas County Address Coordinator. This book is intended to aid in the location of address and roads and does not represent the legal status of road ownership or extent. Please report any discrepancies to the Vilas County Land Information Department at: 330 Court St, Eagle River, WI 54521

# Atlas Index

Town of Arbor Vitae



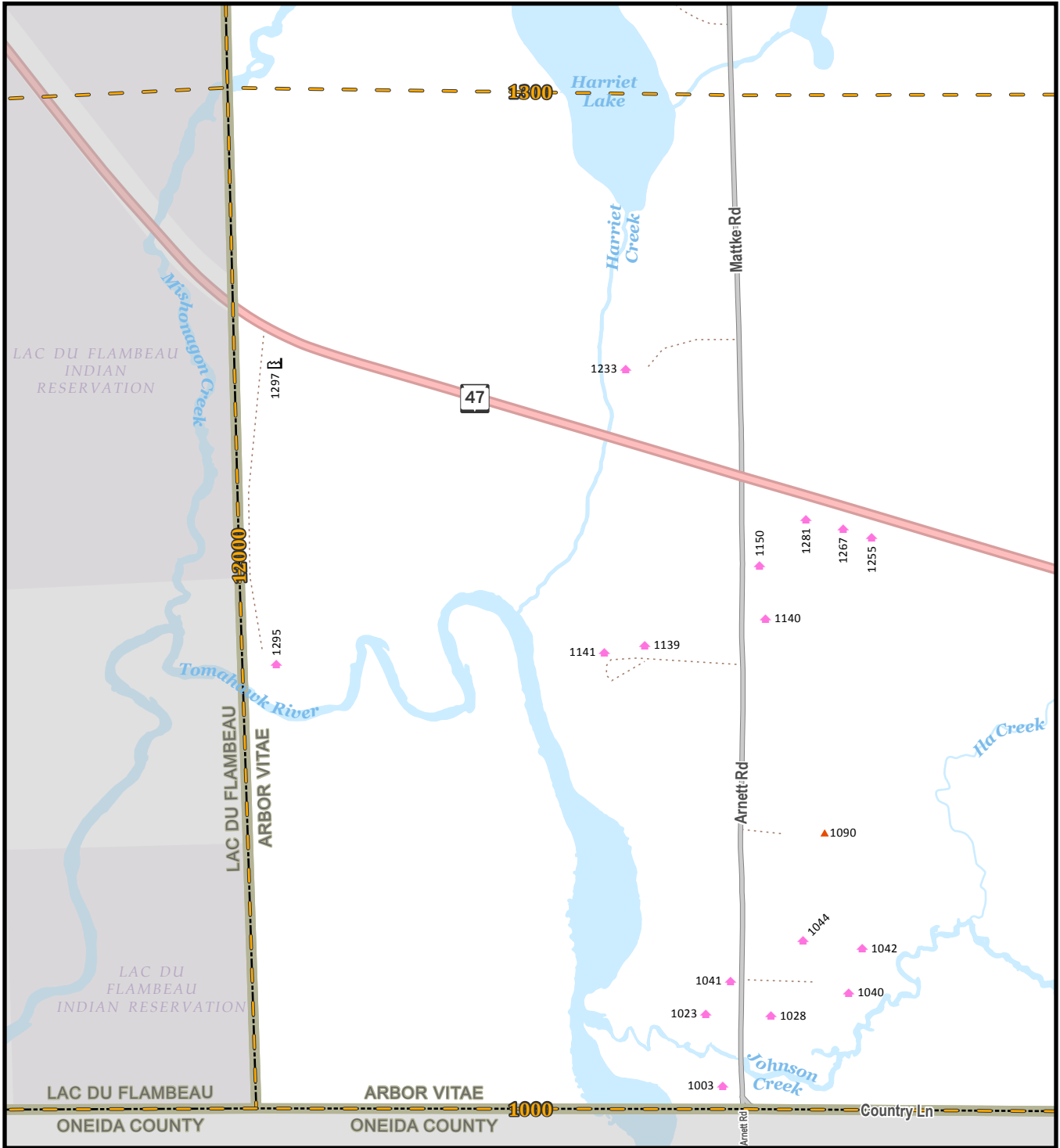
## Table of Contents

Atlas Map Pages.....	1 - 64
Old Lake Ln Inset.....	65
S Old Hwy 51 Rd Inset.....	66
Airport Inset.....	67
Arbor Vitae Ln Inset.....	68
Snowbird Trl Inset.....	69
Big Arbor Vitae Dr Inset.....	70
Address Index by Road Name.....	71 - 89

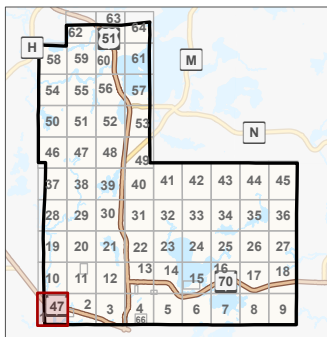
## Map Features

US/State Highway	State Natural Area
County Highway	Wildlife/Wilderness Area
Waterbody	County Forest Land
Municipalities	National Forest Land
Inset Map	State Forest Land
Page Boundary	Tribal Land





Continued on Page 2



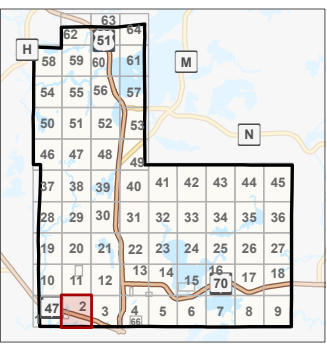
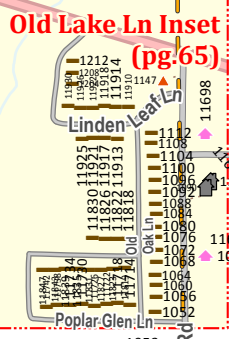
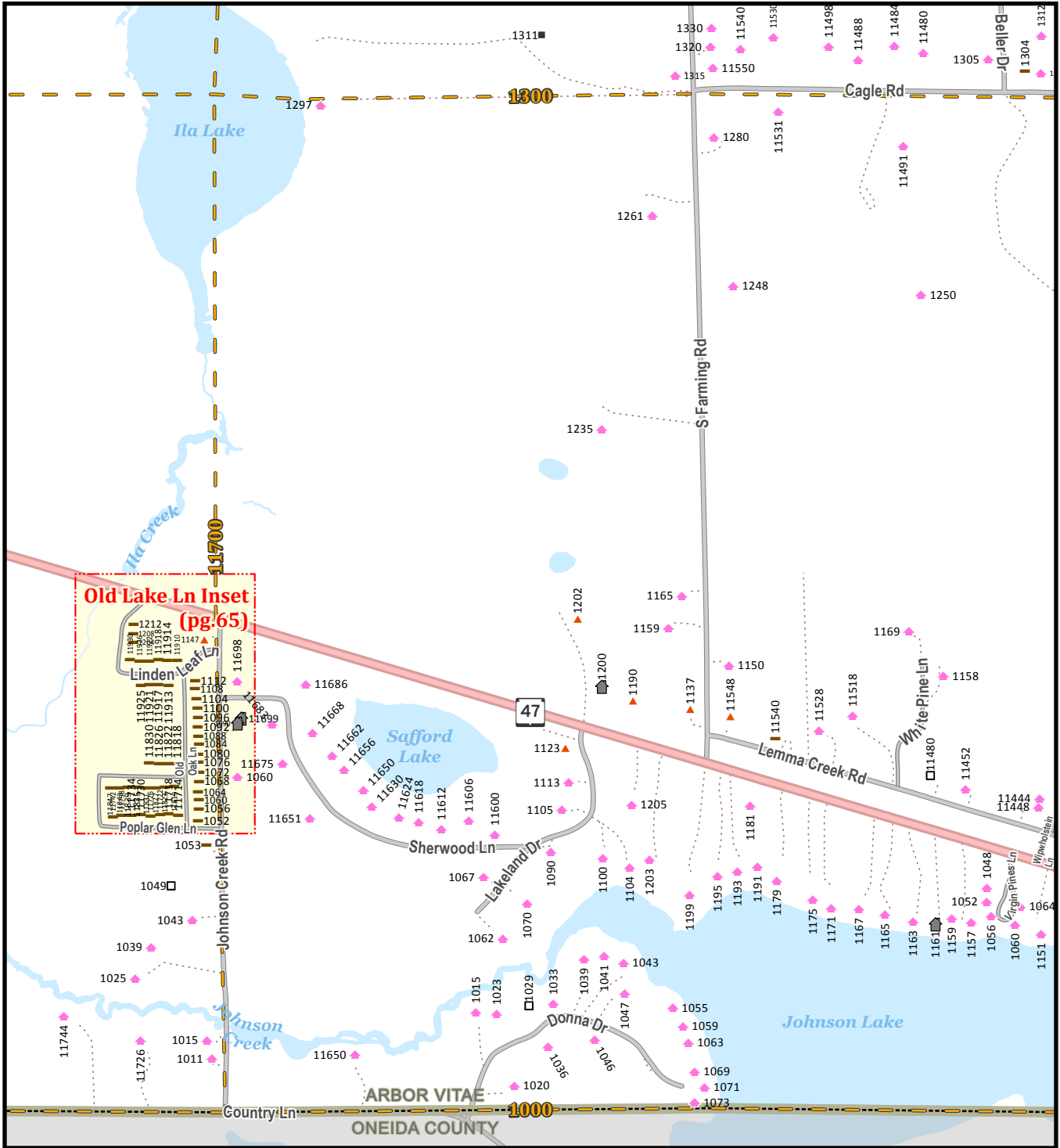
- |   |   |   |  |
|---|---|---|--|
| <ul style="list-style-type: none"> <li>✕ Abandoned</li> <li>■ Accessory Building</li> <li>✈ Airport</li> <li>🏠 Ambulance House</li> <li>⚓ Boat Landing</li> <li>🏕 Campground</li> <li>⚰ Cemetery</li> <li>🏛 Church</li> <li>▲ Commercial</li> </ul> | <ul style="list-style-type: none"> <li>□ Development Site</li> <li>🎓 Education</li> <li>🌾 Farm</li> <li>🚒 Fire</li> <li>🚫 Gated Site</li> <li>🏢 Gathering</li> <li>🏛 Government</li> <li>🛩 Hangar</li> <li>🏥 Health Care</li> </ul> | <ul style="list-style-type: none"> <li>🏠 Lodging</li> <li>🏠 Mobile Home</li> <li>🏠 Multi Family Home</li> <li>✳ Other</li> <li>👮 Police</li> <li>📍 Residential</li> <li>🔌 Utility</li> <li>💧 Waterbody</li> <li>🏘 Municipalities</li> </ul> | <ul style="list-style-type: none"> <li>🛣 US/State Highway</li> <li>🛣 County Highway</li> <li>🛣 Local Road</li> <li>🛣 Service Road</li> <li>🛣 Resource Road</li> <li>🛣 4WD Road</li> <li>🛣 Runway</li> <li>⋯ Driveway</li> <li>— Address Range Lines</li> </ul> |
|---|---|---|--|

This map is provided courtesy of Vilas County and is to be used for reference purposes only. Vilas County makes every effort to produce and publish the most accurate and current information possible. No warranties, expressed or implied, are provided for the data provided, its use, or its interpretation. Vilas County does not guarantee the accuracy of the material contained herein and is not responsible for any misuse or misrepresentation of this information or its derivatives. This map does not represent a survey. Printed by the Vilas County Land Information Department: 2/25/2025



Continued on Page 1

Continued on Page 3



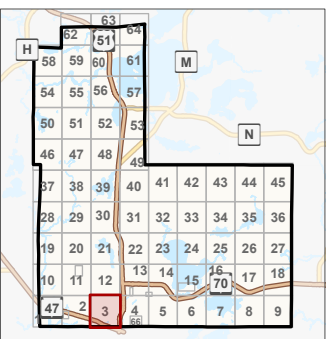
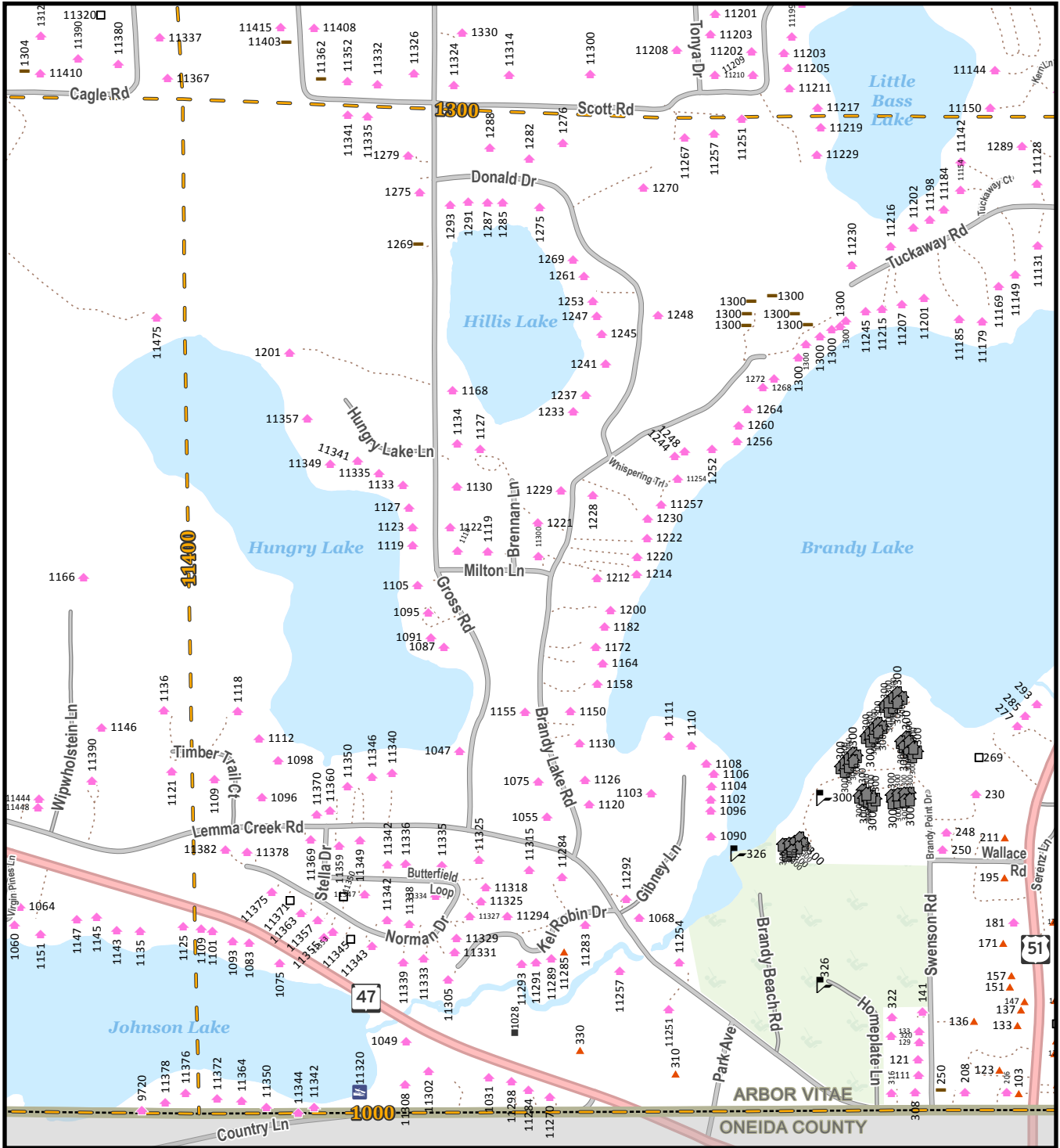
- |   |   |   |  |
|---|---|---|--|
| <ul style="list-style-type: none"> <li>✕ Abandoned</li> <li>■ Accessory Building</li> <li>✈ Airport</li> <li>🏠 Ambulance House</li> <li>⚓ Boat Landing</li> <li>🏕 Campground</li> <li>⚰ Cemetery</li> <li>🏛 Church</li> <li>▲ Commercial</li> </ul> | <ul style="list-style-type: none"> <li>□ Development Site</li> <li>🎓 Education</li> <li>🌿 Farm</li> <li>🚒 Fire</li> <li>🚪 Gated Site</li> <li>🏢 Gathering</li> <li>🏛 Government</li> <li>✈ Hangar</li> <li>🏥 Health Care</li> </ul> | <ul style="list-style-type: none"> <li>🏠 Lodging</li> <li>🏠 Mobile Home</li> <li>🏠 Multi Family Home</li> <li>✳ Other</li> <li>👮 Police</li> <li>🏠 Residential</li> <li>🔌 Utility</li> <li>🌊 Waterbody</li> <li>🏘 Municipalities</li> </ul> | <ul style="list-style-type: none"> <li>🛣 US/State Highway</li> <li>🛣 County Highway</li> <li>🛣 Local Road</li> <li>🛣 Service Road</li> <li>🛣 Resource Road</li> <li>🛣 4WD Road</li> <li>🛣 Runway</li> <li>⋯ Driveway</li> <li>📏 Address Range Lines</li> </ul> |
|---|---|---|--|

This map is provided courtesy of Vilas County and is to be used for reference purposes only. Vilas County makes every effort to produce and publish the most accurate and current information possible. No warranties, expressed or implied, are provided for the data provided, its use, or its interpretation. Vilas County does not guarantee the accuracy of the material contained herein and is not responsible for any misuse or misrepresentation of this information or its derivatives. This map does not represent a survey. Printed by the Vilas County Land Information Department: 2/25/2025



Continued on Page 2

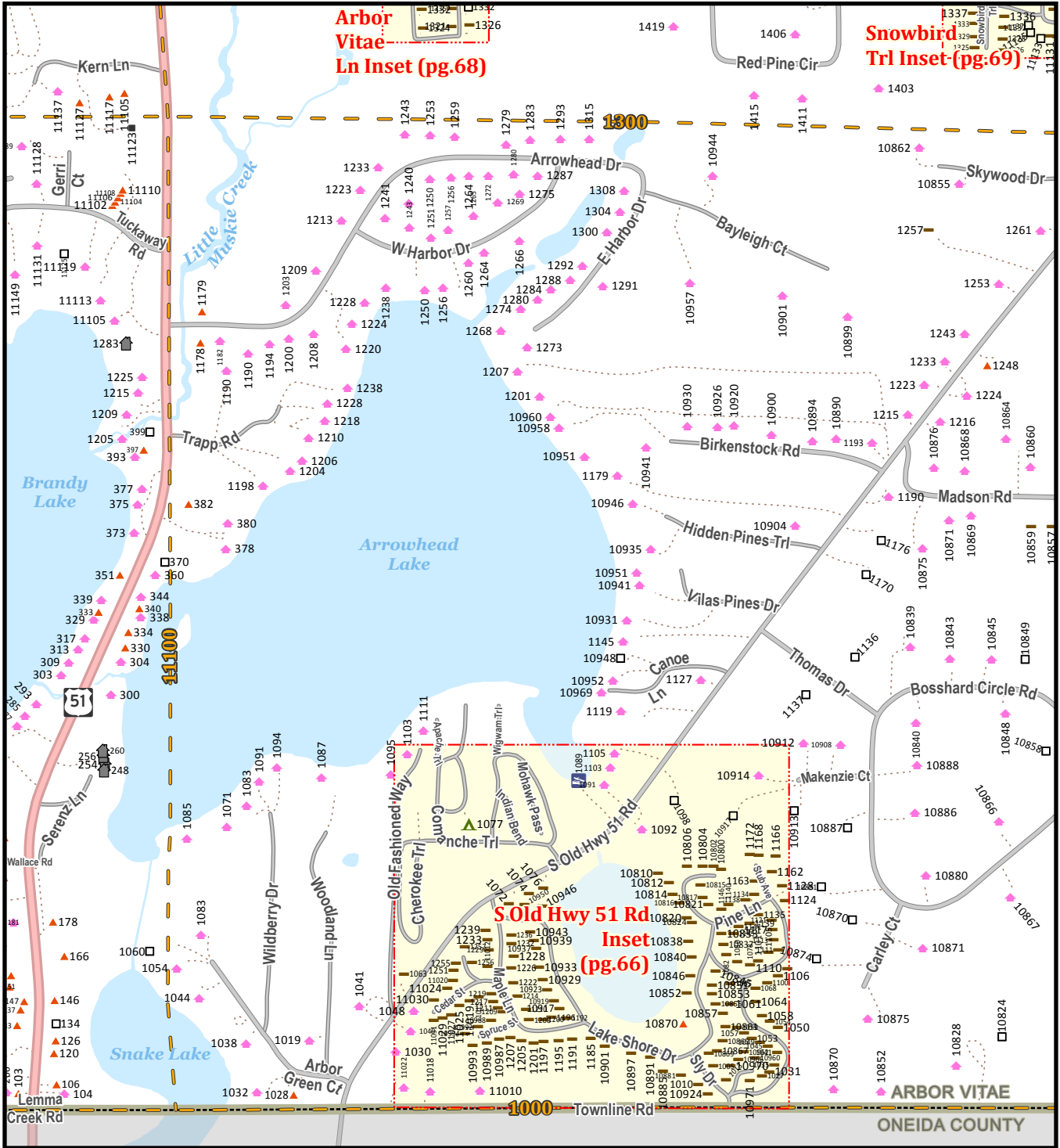
Continued on Page 4



- ✘ Abandoned
- Accessory Building
- ✈ Airport
- 🚑 Ambulance House
- ⚓ Boat Landing
- 🏕 Campground
- ⚰ Cemetery
- 🏛 Church
- ▲ Commercial
- Development Site
- 🎓 Education
- 🌾 Farm
- 🚒 Fire
- 🚪 Gated Site
- 🏠 Gathering
- 🏢 Government
- ✈ Hangar
- 🏥 Health Care
- 🏠 Lodging
- 🏠 Mobile Home
- 🏠 Multi Family Home
- ✳ Other
- 👮 Police
- 🏠 Residential
- 🔌 Utility
- 💧 Waterbody
- 🏠 Municipalities
- 🛣 US/State Highway
- 🛣 County Highway
- 🛣 Local Road
- 🛣 Service Road
- 🛣 Resource Road
- 🛣 4WD Road
- 🛣 Runway
- ⋯ Driveway
- Address Range Lines

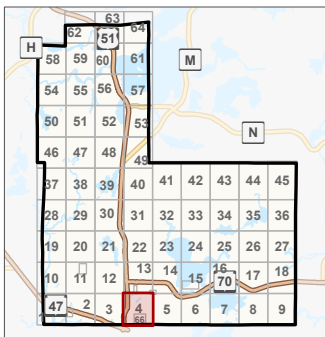
This map is provided courtesy of Vilas County and is to be used for reference purposes only. Vilas County makes every effort to produce and publish the most accurate and current information possible. No warranties, expressed or implied, are provided for the data provided, its use, or its interpretation. Vilas County does not guarantee the accuracy of the material contained herein and is not responsible for any misuse or misrepresentation of this information or its derivatives. This map does not represent a survey. Printed by the Vilas County Land Information Department: 2/25/2025





Continued on Page 3

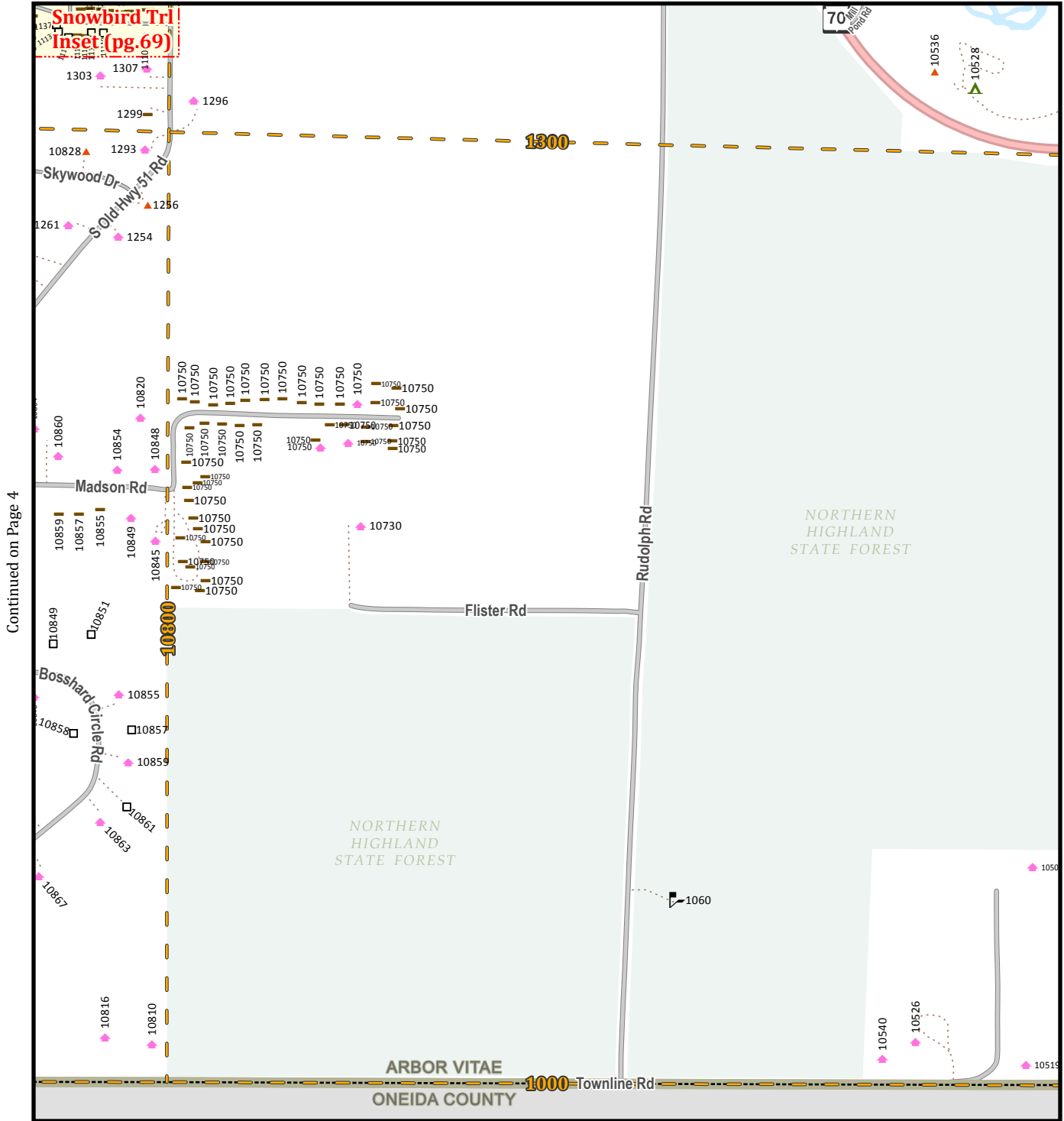
Continued on Page 5



- |   |  |   |  |
|---|--|---|--|
| <ul style="list-style-type: none"> <li>✕ Abandoned</li> <li>■ Accessory Building</li> <li>✈ Airport</li> <li>🚑 Ambulance House</li> <li>⚓ Boat Landing</li> <li>🏕 Campground</li> <li>⚰ Cemetery</li> <li>🏛 Church</li> <li>▲ Commercial</li> </ul> | <ul style="list-style-type: none"> <li>□ Development Site</li> <li>🎓 Education</li> <li>🌿 Farm</li> <li>🚒 Fire</li> <li>🚪 Gated Site</li> <li>🏛 Government</li> <li>🛩 Hangar</li> <li>🏥 Health Care</li> </ul> | <ul style="list-style-type: none"> <li>🏠 Lodging</li> <li>🏡 Mobile Home</li> <li>🏠 Multi Family Home</li> <li>✳ Other</li> <li>👮 Police</li> <li>🏠 Residential</li> <li>🔌 Utility</li> <li>💧 Waterbody</li> <li>🏘 Municipalities</li> </ul> | <ul style="list-style-type: none"> <li>🛣 US/State Highway</li> <li>🛣 County Highway</li> <li>🛣 Local Road</li> <li>🛣 Service Road</li> <li>🛣 Resource Road</li> <li>🛣 4WD Road</li> <li>🛣 Runway</li> <li>⋯ Driveway</li> <li>— Address Range Lines</li> </ul> |
|---|--|---|--|

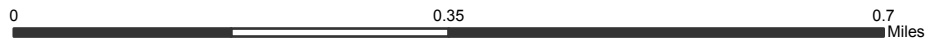
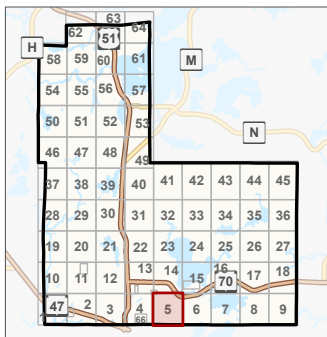
This map is provided courtesy of Vilas County and is to be used for reference purposes only. Vilas County makes every effort to produce and publish the most accurate and current information possible. No warranties, expressed or implied, are provided for the data provided, its use, or its interpretation. Vilas County does not guarantee the accuracy of the material contained herein and is not responsible for any misuse or misrepresentation of this information or its derivatives. This map does not represent a survey. Printed by the Vilas County Land Information Department: 2/25/2025





Continued on Page 4

Continued on Page 6



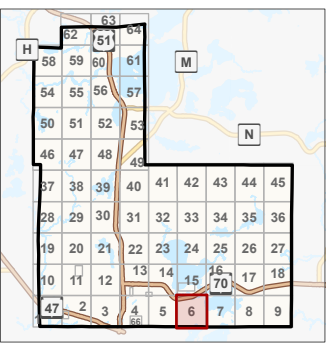
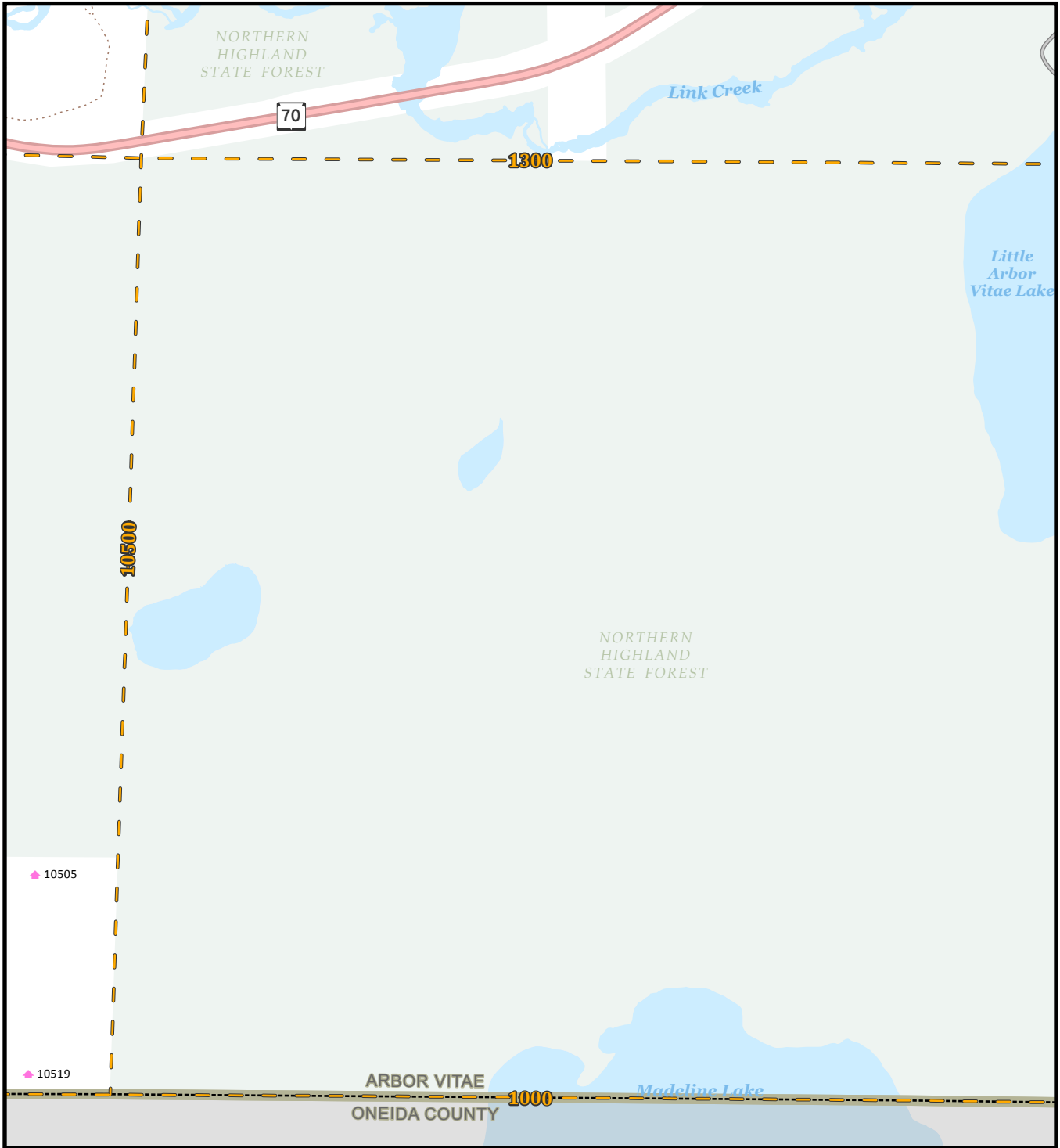
- |   |  |   |  |
|---|--|---|--|
| <ul style="list-style-type: none"> <li>✕ Abandoned</li> <li>■ Accessory Building</li> <li>✈ Airport</li> <li>🏠 Ambulance House</li> <li>⚓ Boat Landing</li> <li>🌲 Campground</li> <li>⚰ Cemetery</li> <li>🏛 Church</li> <li>▲ Commercial</li> </ul> | <ul style="list-style-type: none"> <li>□ Development Site</li> <li>🎓 Education</li> <li>🌾 Farm</li> <li>🚒 Fire</li> <li>🚪 Gated Site</li> <li>🏢 Government</li> <li>✈ Hangar</li> <li>🏥 Health Care</li> </ul> | <ul style="list-style-type: none"> <li>🏠 Lodging</li> <li>🏠 Mobile Home</li> <li>🏠 Multi Family Home</li> <li>✳ Other</li> <li>🚔 Police</li> <li>🏠 Residential</li> <li>🔌 Utility</li> <li>💧 Waterbody</li> <li>🏘 Municipalities</li> </ul> | <ul style="list-style-type: none"> <li>🛣 US/State Highway</li> <li>🛣 County Highway</li> <li>🛣 Local Road</li> <li>🛣 Service Road</li> <li>🛣 Resource Road</li> <li>🛣 4WD Road</li> <li>🛣 Runway</li> <li>⋯ Driveway</li> <li>--- Address Range Lines</li> </ul> |
|---|--|---|--|

This map is provided courtesy of Vilas County and is to be used for reference purposes only. Vilas County makes every effort to produce and publish the most accurate and current information possible. No warranties, expressed or implied, are provided for the data provided, its use, or its interpretation. Vilas County does not guarantee the accuracy of the material contained herein and is not responsible for any misuse or misrepresentation of this information or its derivatives. This map does not represent a survey. Printed by the Vilas County Land Information Department: 2/25/2025



Continued on Page 5

Continued on Page 7



- |   |   |   |  |
|---|---|---|--|
| <ul style="list-style-type: none"> <li>✕ Abandoned</li> <li>■ Accessory Building</li> <li>✈ Airport</li> <li>🏠 Ambulance House</li> <li>🚤 Boat Landing</li> <li>🏕 Campground</li> <li>⛪ Cemetery</li> <li>⛪ Church</li> <li>▲ Commercial</li> </ul> | <ul style="list-style-type: none"> <li>□ Development Site</li> <li>🏫 Education</li> <li>🏡 Farm</li> <li>🚒 Fire</li> <li>🚫 Gated Site</li> <li>🏠 Gathering</li> <li>🏛 Government</li> <li>✈ Hangar</li> <li>🏥 Health Care</li> </ul> | <ul style="list-style-type: none"> <li>🏠 Lodging</li> <li>🏠 Mobile Home</li> <li>🏠 Multi Family Home</li> <li>✳ Other</li> <li>🚔 Police</li> <li>🏠 Residential</li> <li>🔌 Utility</li> <li>💧 Waterbody</li> <li>🏠 Municipalities</li> </ul> | <ul style="list-style-type: none"> <li>🛣 US/State Highway</li> <li>🛣 County Highway</li> <li>🛣 Local Road</li> <li>🛣 Service Road</li> <li>🛣 Resource Road</li> <li>🛣 4WD Road</li> <li>🛣 Runway</li> <li>⋯ Driveway</li> <li>— Address Range Lines</li> </ul> |
|---|---|---|--|

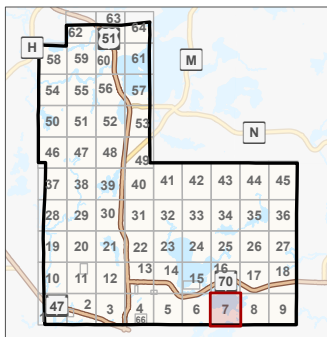
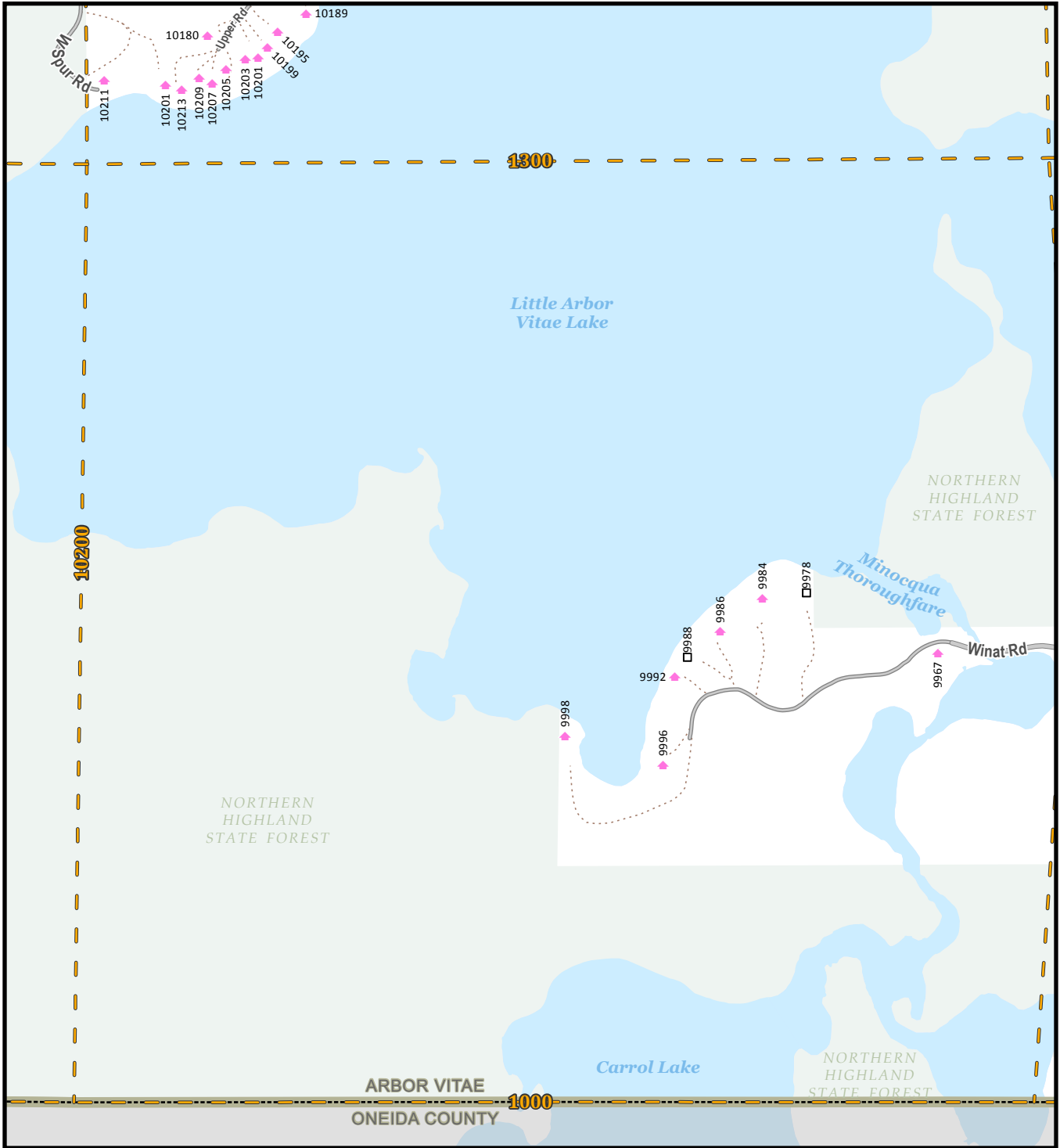
This map is provided courtesy of Vilas County and is to be used for reference purposes only. Vilas County makes every effort to produce and publish the most accurate and current information possible. No warranties, expressed or implied, are provided for the data provided, its use, or its interpretation. Vilas County does not guarantee the accuracy of the material contained herein and is not responsible for any misuse or misrepresentation of this information or its derivatives. This map does not represent a survey. Printed by the Vilas County Land Information Department: 2/25/2025





Continued on Page 6

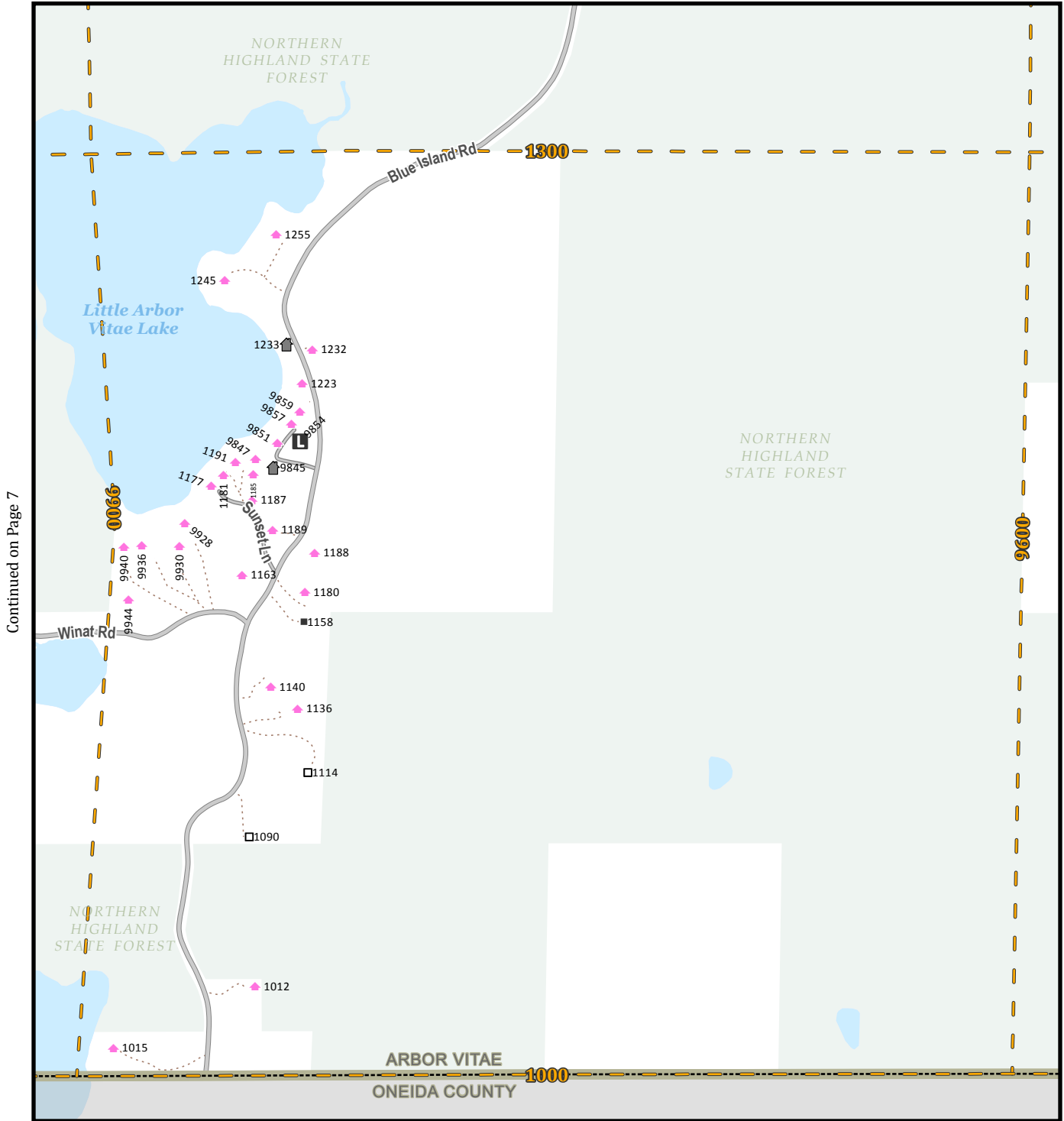
Continued on Page 8



- |   |  |   |  |
|---|--|---|--|
| <ul style="list-style-type: none"> <li>✕ Abandoned</li> <li>■ Accessory Building</li> <li>✈ Airport</li> <li>🏠 Ambulance House</li> <li>⚓ Boat Landing</li> <li>🏕 Campground</li> <li>⚰ Cemetery</li> <li>⛪ Church</li> <li>▲ Commercial</li> </ul> | <ul style="list-style-type: none"> <li>□ Development Site</li> <li>🎓 Education</li> <li>🏡 Farm</li> <li>🚒 Fire</li> <li>🚫 Gated Site</li> <li>🏛 Government</li> <li>✈ Hangar</li> <li>🏠 Health Care</li> </ul> | <ul style="list-style-type: none"> <li>🏠 Lodging</li> <li>🚐 Mobile Home</li> <li>🏠 Multi Family Home</li> <li>✳ Other</li> <li>🚔 Police</li> <li>🏠 Residential</li> <li>⚡ Utility</li> <li>💧 Waterbody</li> <li>🏘 Municipalities</li> </ul> | <ul style="list-style-type: none"> <li>🛣 US/State Highway</li> <li>🛣 County Highway</li> <li>🛣 Local Road</li> <li>🛣 Service Road</li> <li>🛣 Resource Road</li> <li>🛣 4WD Road</li> <li>🛣 Runway</li> <li>⋯ Driveway</li> <li>— Address Range Lines</li> </ul> |
|---|--|---|--|

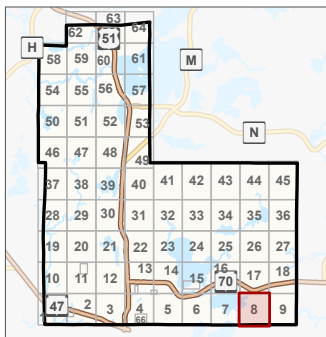
This map is provided courtesy of Vilas County and is to be used for reference purposes only. Vilas County makes every effort to produce and publish the most accurate and current information possible. No warranties, expressed or implied, are provided for the data provided, its use, or its interpretation. Vilas County does not guarantee the accuracy of the material contained herein and is not responsible for any misuse or misrepresentation of this information or its derivatives. This map does not represent a survey. Printed by the Vilas County Land Information Department: 2/25/2025





Continued on Page 7

Continued on Page 9

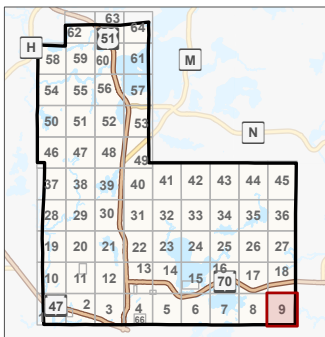
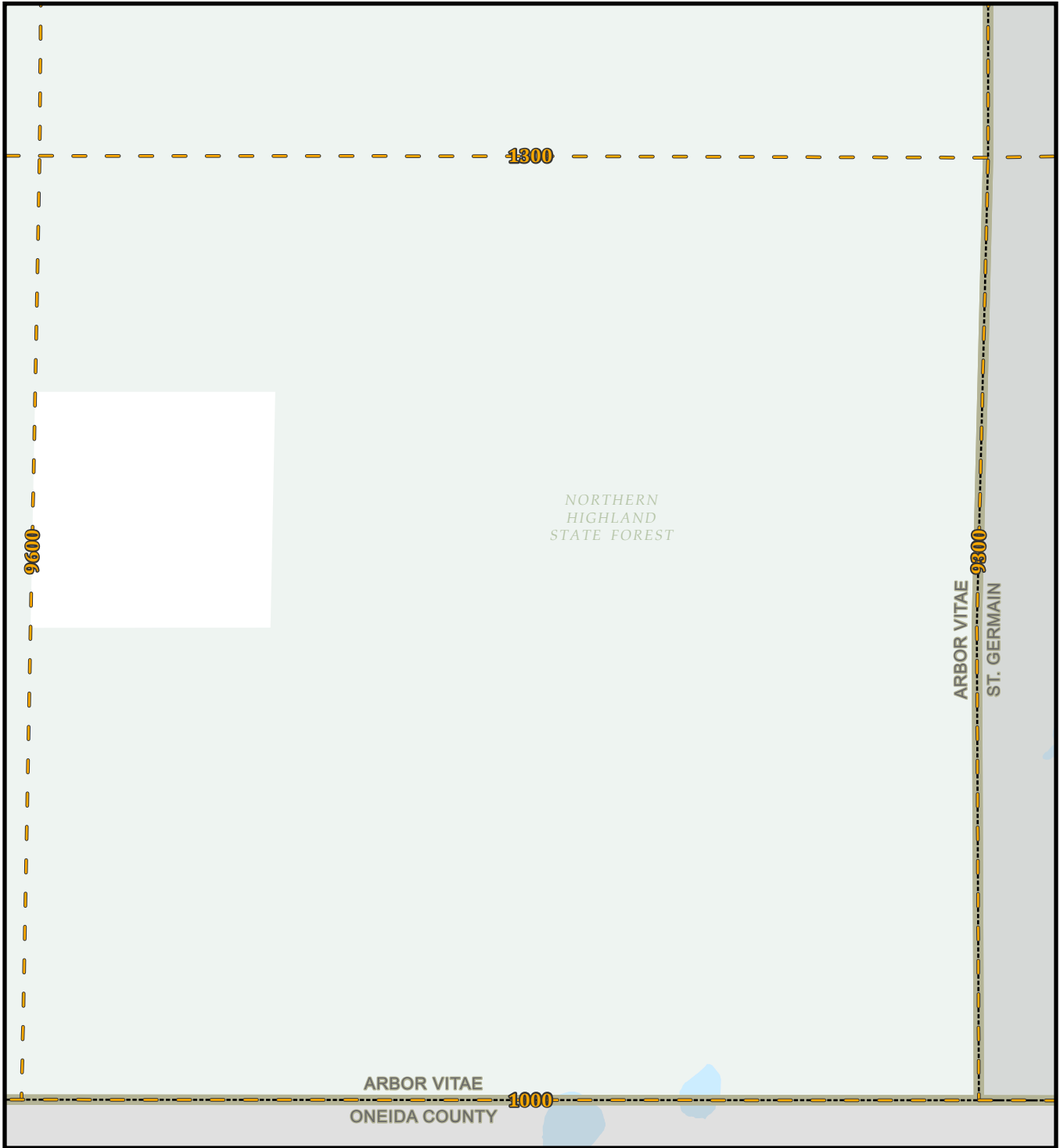


- |   |   |   |  |
|---|---|---|--|
| <ul style="list-style-type: none"> <li>✕ Abandoned</li> <li>■ Accessory Building</li> <li>✈ Airport</li> <li>🏠 Ambulance House</li> <li>⚓ Boat Landing</li> <li>⚠ Campground</li> <li>☩ Cemetery</li> <li>🏛 Church</li> <li>▲ Commercial</li> </ul> | <ul style="list-style-type: none"> <li>□ Development Site</li> <li>🎓 Education</li> <li>🏡 Farm</li> <li>🚒 Fire</li> <li>🚫 Gated Site</li> <li>🏢 Gathering</li> <li>🏛 Government</li> <li>🛩 Hangar</li> <li>🏥 Health Care</li> </ul> | <ul style="list-style-type: none"> <li>🏠 Lodging</li> <li>🏠 Mobile Home</li> <li>🏠 Multi Family Home</li> <li>✳ Other</li> <li>🚔 Police</li> <li>🏠 Residential</li> <li>🔌 Utility</li> <li>💧 Waterbody</li> <li>🏠 Municipalities</li> </ul> | <ul style="list-style-type: none"> <li>🛣 US/State Highway</li> <li>🛣 County Highway</li> <li>🛣 Local Road</li> <li>🛣 Service Road</li> <li>🛣 Resource Road</li> <li>🛣 4WD Road</li> <li>🛣 Runway</li> <li>⋯ Driveway</li> <li>— Address Range Lines</li> </ul> |
|---|---|---|--|

This map is provided courtesy of Vilas County and is to be used for reference purposes only. Vilas County makes every effort to produce and publish the most accurate and current information possible. No warranties, expressed or implied, are provided for the data provided, its use, or its interpretation. Vilas County does not guarantee the accuracy of the material contained herein and is not responsible for any misuse or misrepresentation of this information or its derivatives. This map does not represent a survey. Printed by the Vilas County Land Information Department: 2/25/2025



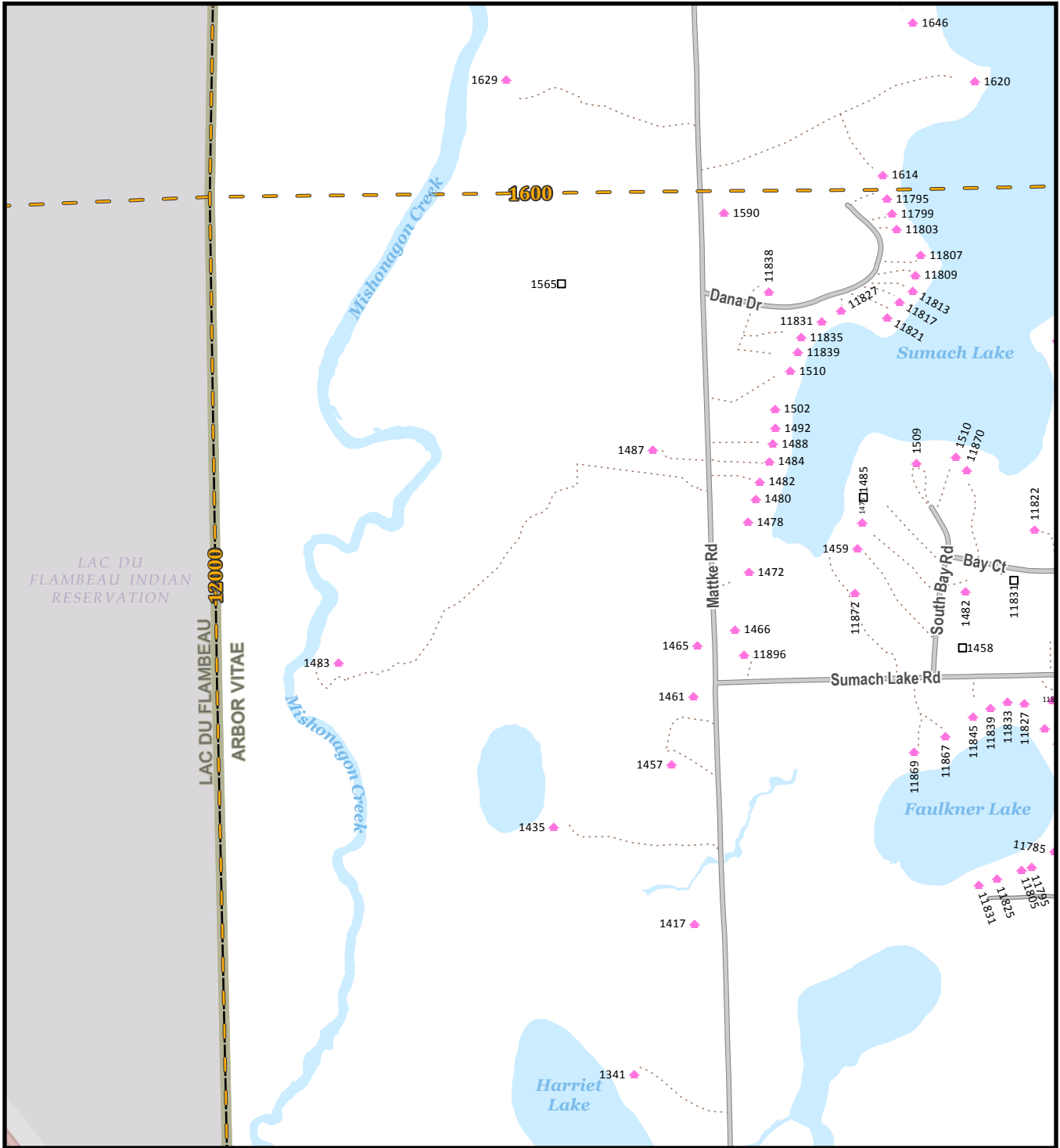
Continued on Page 8



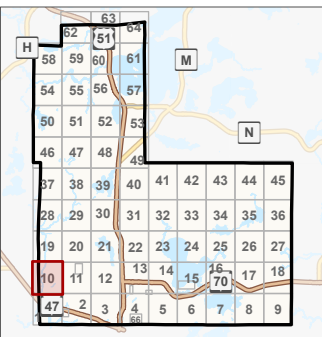
- |   |   |   |  |
|---|---|---|--|
| <ul style="list-style-type: none"> <li>✕ Abandoned</li> <li>■ Accessory Building</li> <li>✈ Airport</li> <li>🏠 Ambulance House</li> <li>🚤 Boat Landing</li> <li>🏕 Campground</li> <li>⛪ Cemetery</li> <li>⛪ Church</li> <li>▲ Commercial</li> </ul> | <ul style="list-style-type: none"> <li>□ Development Site</li> <li>🎓 Education</li> <li>🏡 Farm</li> <li>🚒 Fire</li> <li>🚫 Gated Site</li> <li>🏢 Gathering</li> <li>🏛 Government</li> <li>✈ Hangar</li> <li>🏥 Health Care</li> </ul> | <ul style="list-style-type: none"> <li>🏠 Lodging</li> <li>🚐 Mobile Home</li> <li>🏠 Multi Family Home</li> <li>✳ Other</li> <li>👮 Police</li> <li>🔹 Residential</li> <li>🔌 Utility</li> <li>💧 Waterbody</li> <li>🚗 Municipalities</li> </ul> | <ul style="list-style-type: none"> <li>🛣 US/State Highway</li> <li>🛣 County Highway</li> <li>🛣 Local Road</li> <li>🛣 Service Road</li> <li>🛣 Resource Road</li> <li>🛣 4WD Road</li> <li>🛣 Runway</li> <li>⋯ Driveway</li> <li>--- Address Range Lines</li> </ul> |
|---|---|---|--|

This map is provided courtesy of Vilas County and is to be used for reference purposes only. Vilas County makes every effort to produce and publish the most accurate and current information possible. No warranties, expressed or implied, are provided for the data provided, its use, or its interpretation. Vilas County does not guarantee the accuracy of the material contained herein and is not responsible for any misuse or misrepresentation of this information or its derivatives. This map does not represent a survey. Printed by the Vilas County Land Information Department: 2/25/2025





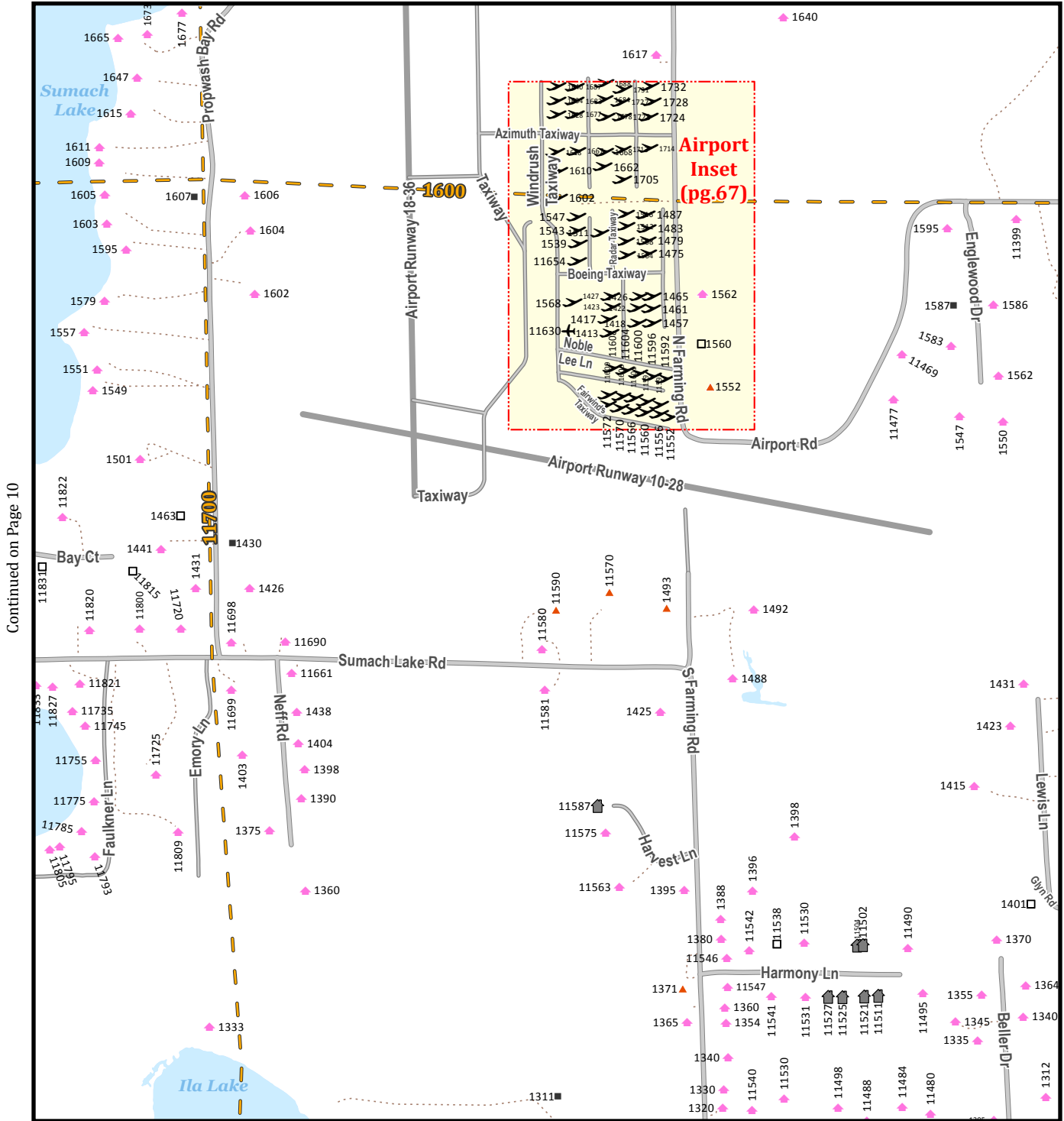
Continued on Page 11



- |   |   |   |  |
|---|---|---|--|
| <ul style="list-style-type: none"> <li>✕ Abandoned</li> <li>■ Accessory Building</li> <li>✈ Airport</li> <li>🏠 Ambulance House</li> <li>⚓ Boat Landing</li> <li>🏕 Campground</li> <li>⚰ Cemetery</li> <li>🏛 Church</li> <li>▲ Commercial</li> </ul> | <ul style="list-style-type: none"> <li>□ Development Site</li> <li>🎓 Education</li> <li>🌾 Farm</li> <li>🚒 Fire</li> <li>🚫 Gated Site</li> <li>🏢 Gathering</li> <li>🏛 Government</li> <li>✈ Hangar</li> <li>🏥 Health Care</li> </ul> | <ul style="list-style-type: none"> <li>🏠 Lodging</li> <li>🚐 Mobile Home</li> <li>🏠 Multi Family Home</li> <li>✳ Other</li> <li>👮 Police</li> <li>🏠 Residential</li> <li>🔌 Utility</li> <li>💧 Waterbody</li> <li>🏘 Municipalities</li> </ul> | <ul style="list-style-type: none"> <li>🛣 US/State Highway</li> <li>🛣 County Highway</li> <li>🛣 Local Road</li> <li>🛣 Service Road</li> <li>🛣 Resource Road</li> <li>🛣 4WD Road</li> <li>🛣 Runway</li> <li>⋯ Driveway</li> <li>— Address Range Lines</li> </ul> |
|---|---|---|--|

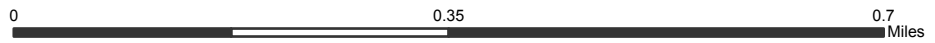
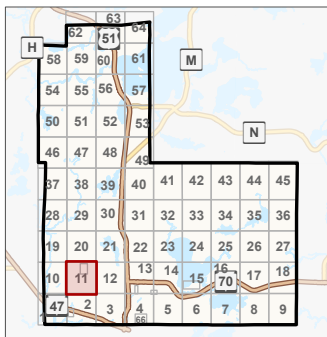
This map is provided courtesy of Vilas County and is to be used for reference purposes only. Vilas County makes every effort to produce and publish the most accurate and current information possible. No warranties, expressed or implied, are provided for the data provided, its use, or its interpretation. Vilas County does not guarantee the accuracy of the material contained herein and is not responsible for any misuse or misrepresentation of this information or its derivatives. This map does not represent a survey. Printed by the Vilas County Land Information Department: 2/25/2025





Continued on Page 10

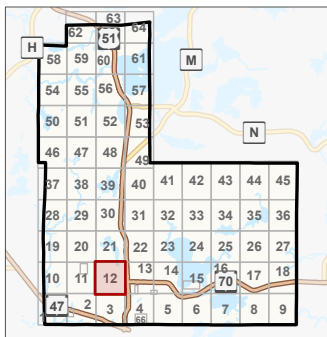
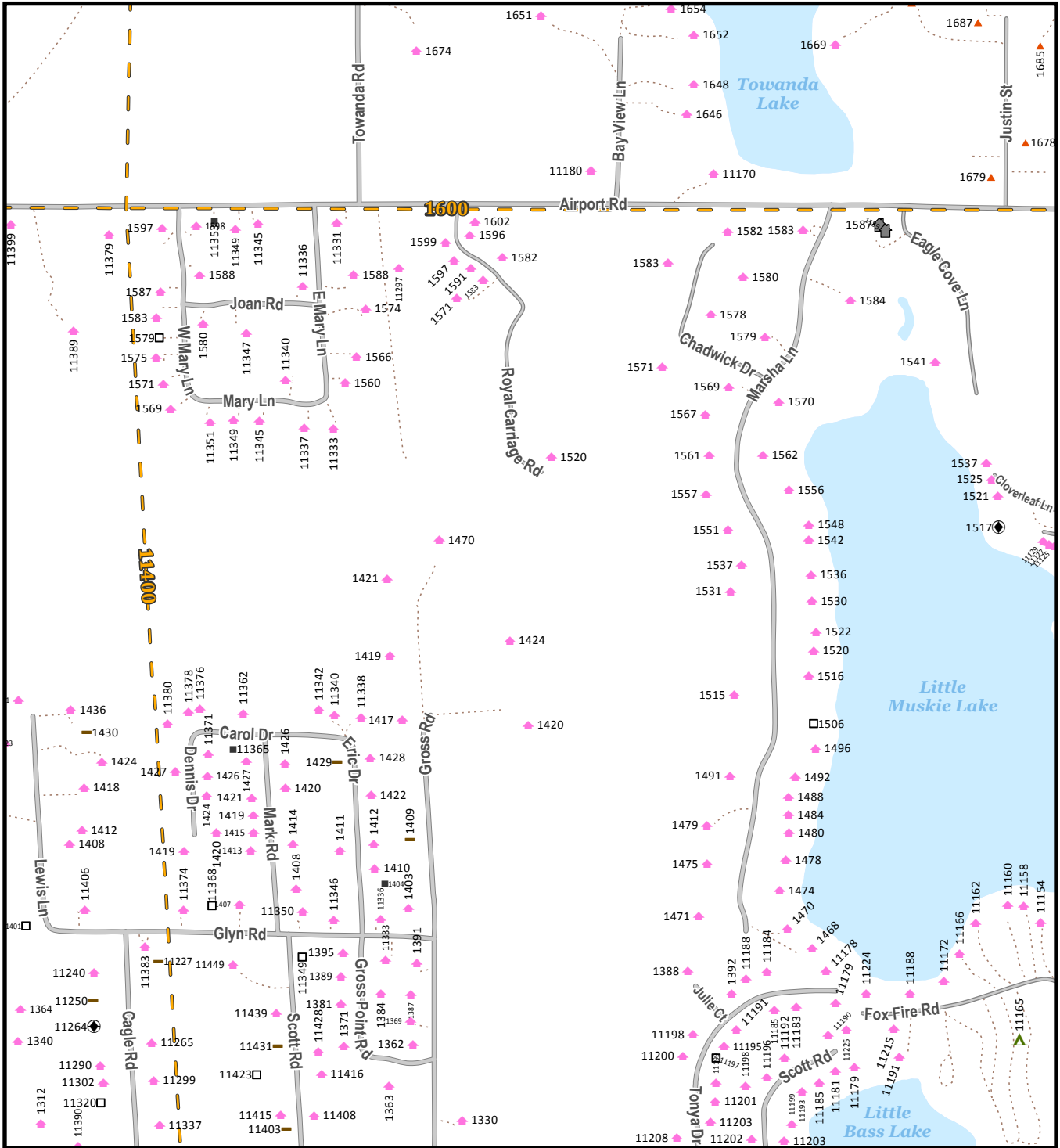
Continued on Page 12



- |                      |                    |                     |                       |
|----------------------|--------------------|---------------------|-----------------------|
| ✕ Abandoned          | □ Development Site | 🏠 Lodging           | 🛣️ US/State Highway   |
| 🏢 Accessory Building | 🎓 Education        | 🏠 Mobile Home       | 🛣️ County Highway     |
| ✈️ Airport           | 🌿 Farm             | 🏠 Multi Family Home | 🛣️ Local Road         |
| 🏠 Ambulance House    | 🚒 Fire             | 🌟 Other             | 🛣️ Service Road       |
| ⚓ Boat Landing       | 🚰 Gated Site       | 🚔 Police            | 🛣️ Resource Road      |
| 🏕️ Campground        | 🏠 Gathering        | 🏠 Residential       | 🛣️ 4WD Road           |
| ⚰ Cemetery           | 🏠 Government       | 🔌 Utility           | 🛣️ Runway             |
| 🏠 Church             | 🛩️ Hangar          | 💧 Waterbody         | ⋯ Driveway            |
| 📍 Commercial         | 🏠 Health Care      | 🏠 Municipalities    | — Address Range Lines |

This map is provided courtesy of Vilas County and is to be used for reference purposes only. Vilas County makes every effort to produce and publish the most accurate and current information possible. No warranties, expressed or implied, are provided for the data provided, its use, or its interpretation. Vilas County does not guarantee the accuracy of the material contained herein and is not responsible for any misuse or misrepresentation of this information or its derivatives. This map does not represent a survey. Printed by the Vilas County Land Information Department: 2/25/2025

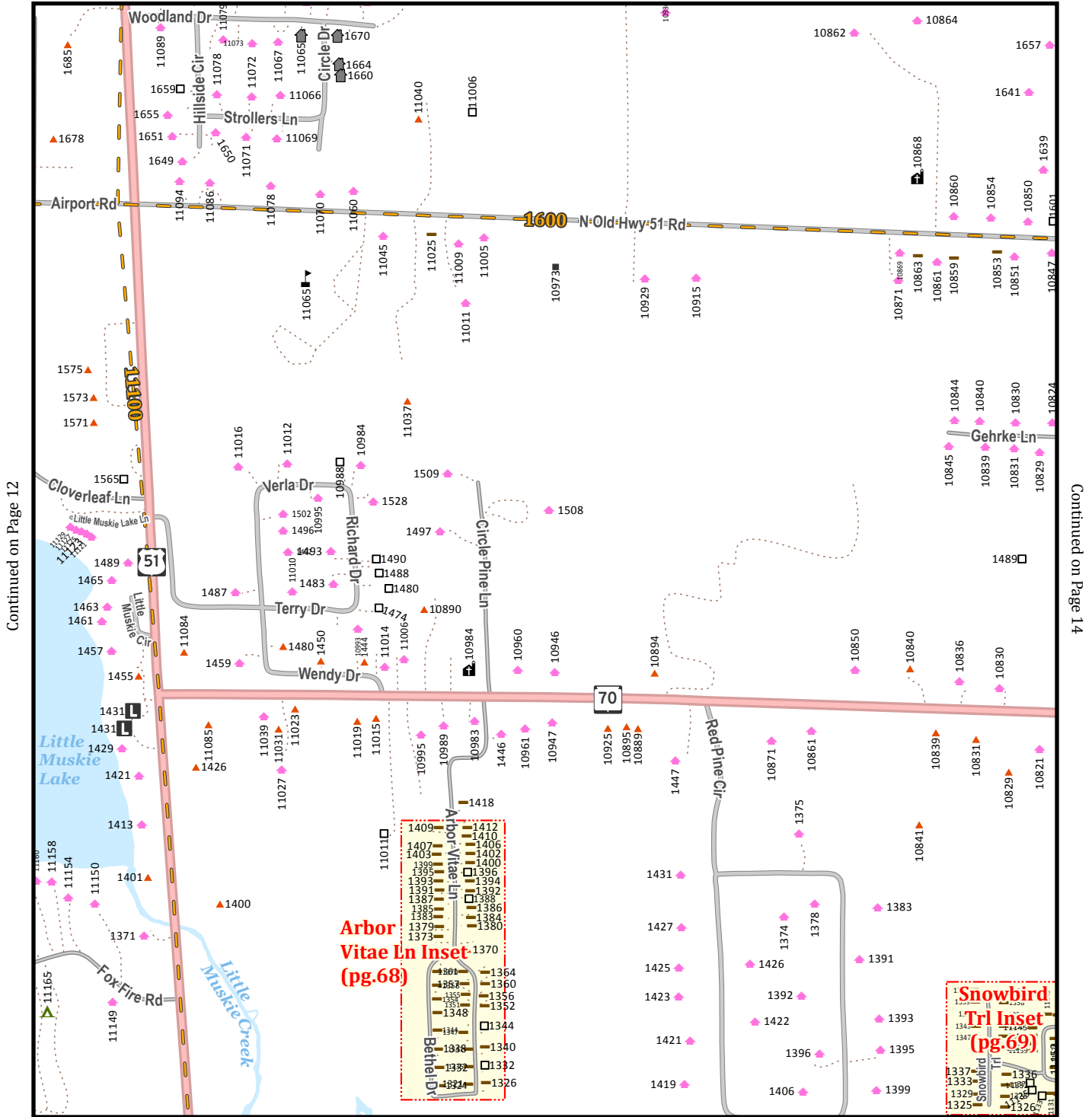




- ✕ Abandoned
- Accessory Building
- ✈ Airport
- 🚑 Ambulance House
- ⚓ Boat Landing
- 🏕 Campground
- ⛪ Cemetery
- 🏰 Church
- ▲ Commercial
- Development Site
- 🎓 Education
- 🌾 Farm
- 🚒 Fire
- 🚪 Gated Site
- 🏢 Gathering
- 🏛 Government
- ✈ Hangar
- 🏥 Health Care
- 🏠 Lodging
- 🏡 Mobile Home
- 🏠 Multi Family Home
- ✳ Other
- 🚔 Police
- 🏠 Residential
- 🔌 Utility
- 🌊 Waterbody
- 🏞 Municipalities
- 🛣 US/State Highway
- 🛣 County Highway
- 🛣 Local Road
- 🛣 Service Road
- 🛣 Resource Road
- 🛣 4WD Road
- 🛣 Runway
- ⋯ Driveway
- Address Range Lines

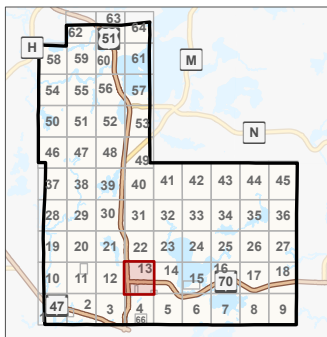
This map is provided courtesy of Vilas County and is to be used for reference purposes only. Vilas County makes every effort to produce and publish the most accurate and current information possible. No warranties, expressed or implied, are provided for the data provided, its use, or its interpretation. Vilas County does not guarantee the accuracy of the material contained herein and is not responsible for any misuse or misrepresentation of this information or its derivatives. This map does not represent a survey. Printed by the Vilas County Land Information Department: 2/25/2025





Continued on Page 12

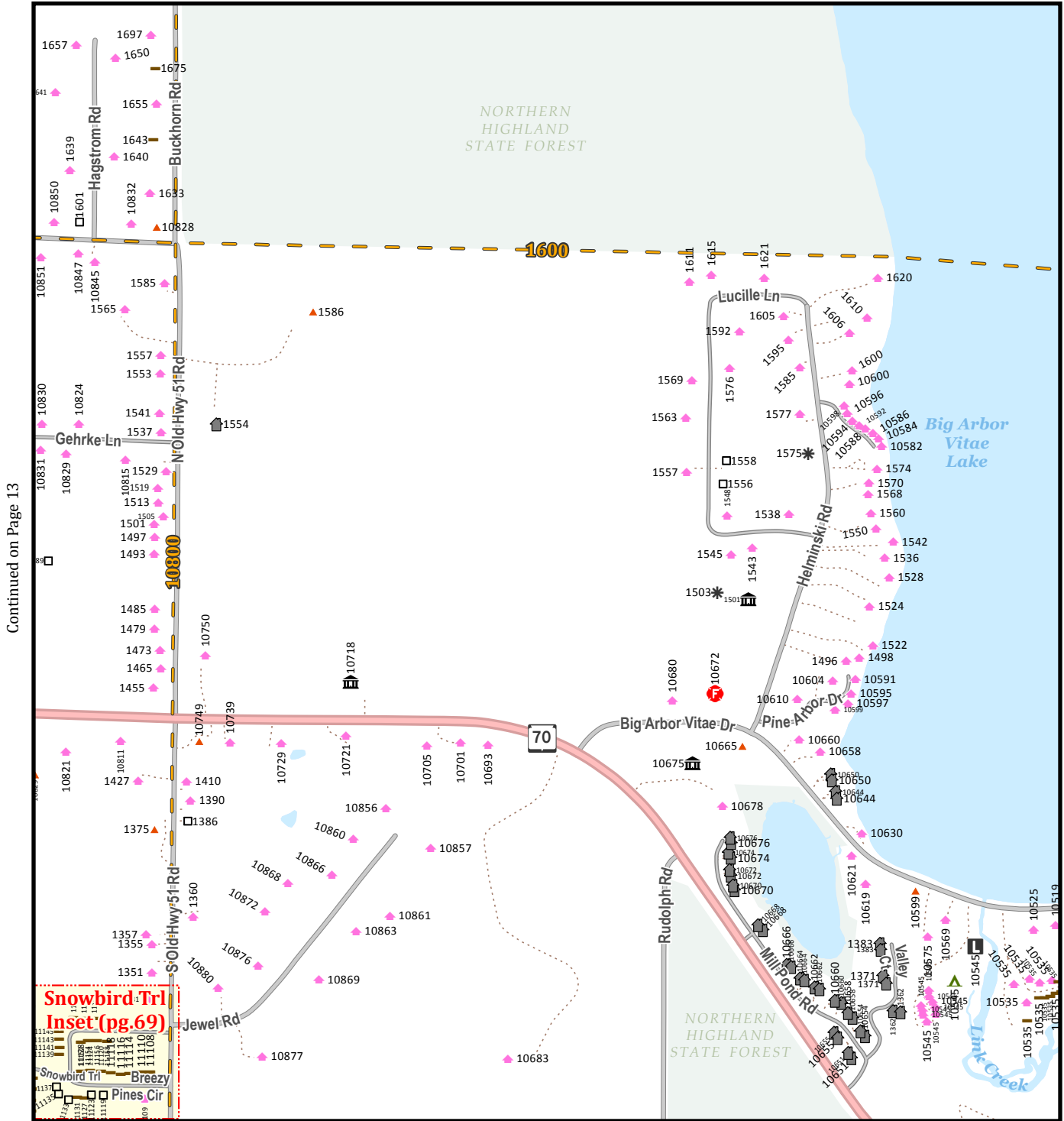
Continued on Page 14



- |   |   |   |  |
|---|---|---|--|
| <ul style="list-style-type: none"> <li>✕ Abandoned</li> <li>■ Accessory Building</li> <li>✈ Airport</li> <li>🏠 Ambulance House</li> <li>⚓ Boat Landing</li> <li>🌳 Campground</li> <li>⚰ Cemetery</li> <li>🏛 Church</li> <li>▲ Commercial</li> </ul> | <ul style="list-style-type: none"> <li>□ Development Site</li> <li>🎓 Education</li> <li>🌾 Farm</li> <li>🚒 Fire</li> <li>🚪 Gated Site</li> <li>🏢 Gathering</li> <li>🏛 Government</li> <li>✈ Hangar</li> <li>🏥 Health Care</li> </ul> | <ul style="list-style-type: none"> <li>🏠 Lodging</li> <li>🏠 Mobile Home</li> <li>🏠 Multi Family Home</li> <li>✳ Other</li> <li>🚔 Police</li> <li>🏠 Residential</li> <li>🔌 Utility</li> <li>💧 Waterbody</li> <li>🏘 Municipalities</li> </ul> | <ul style="list-style-type: none"> <li>🛣 US/State Highway</li> <li>🛣 County Highway</li> <li>🛣 Local Road</li> <li>🛣 Service Road</li> <li>🛣 Resource Road</li> <li>🛣 4WD Road</li> <li>🛣 Runway</li> <li>⋯ Driveway</li> <li>📏 Address Range Lines</li> </ul> |
|---|---|---|--|

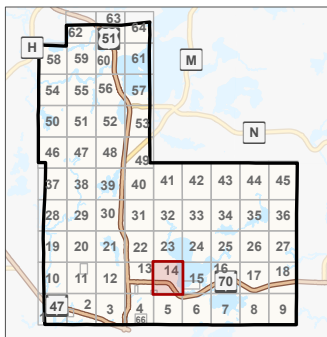
This map is provided courtesy of Vilas County and is to be used for reference purposes only. Vilas County makes every effort to produce and publish the most accurate and current information possible. No warranties, expressed or implied, are provided for the data provided, its use, or its interpretation. Vilas County does not guarantee the accuracy of the material contained herein and is not responsible for any misuse or misrepresentation of this information or its derivatives. This map does not represent a survey. Printed by the Vilas County Land Information Department: 2/25/2025





Continued on Page 13

Continued on Page 15



- |   |  |   |  |
|---|--|---|--|
| <ul style="list-style-type: none"> <li>✕ Abandoned</li> <li>■ Accessory Building</li> <li>✈ Airport</li> <li>🏠 Ambulance House</li> <li>⚓ Boat Landing</li> <li>🏕 Campground</li> <li>⚰ Cemetery</li> <li>🏛 Church</li> <li>▲ Commercial</li> </ul> | <ul style="list-style-type: none"> <li>□ Development Site</li> <li>🎓 Education</li> <li>🌿 Farm</li> <li>🚒 Fire</li> <li>🚰 Gated Site</li> <li>🏛 Government</li> <li>✈ Hangar</li> <li>🏠 Health Care</li> </ul> | <ul style="list-style-type: none"> <li>🏠 Lodging</li> <li>🏠 Mobile Home</li> <li>🏠 Multi Family Home</li> <li>✳ Other</li> <li>🚔 Police</li> <li>🏠 Residential</li> <li>🔌 Utility</li> <li>💧 Waterbody</li> <li>🏠 Municipalities</li> </ul> | <ul style="list-style-type: none"> <li>🛣 US/State Highway</li> <li>🛣 County Highway</li> <li>🛣 Local Road</li> <li>🛣 Service Road</li> <li>🛣 Resource Road</li> <li>🛣 4WD Road</li> <li>🛣 Runway</li> <li>⋯ Driveway</li> <li>📏 Address Range Lines</li> </ul> |
|---|--|---|--|

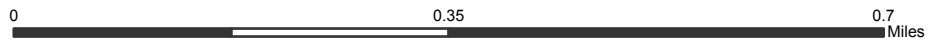
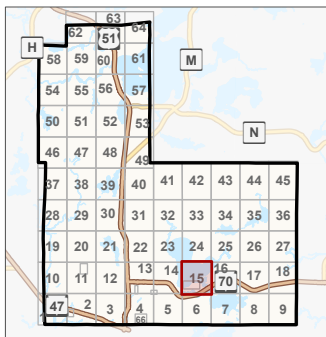
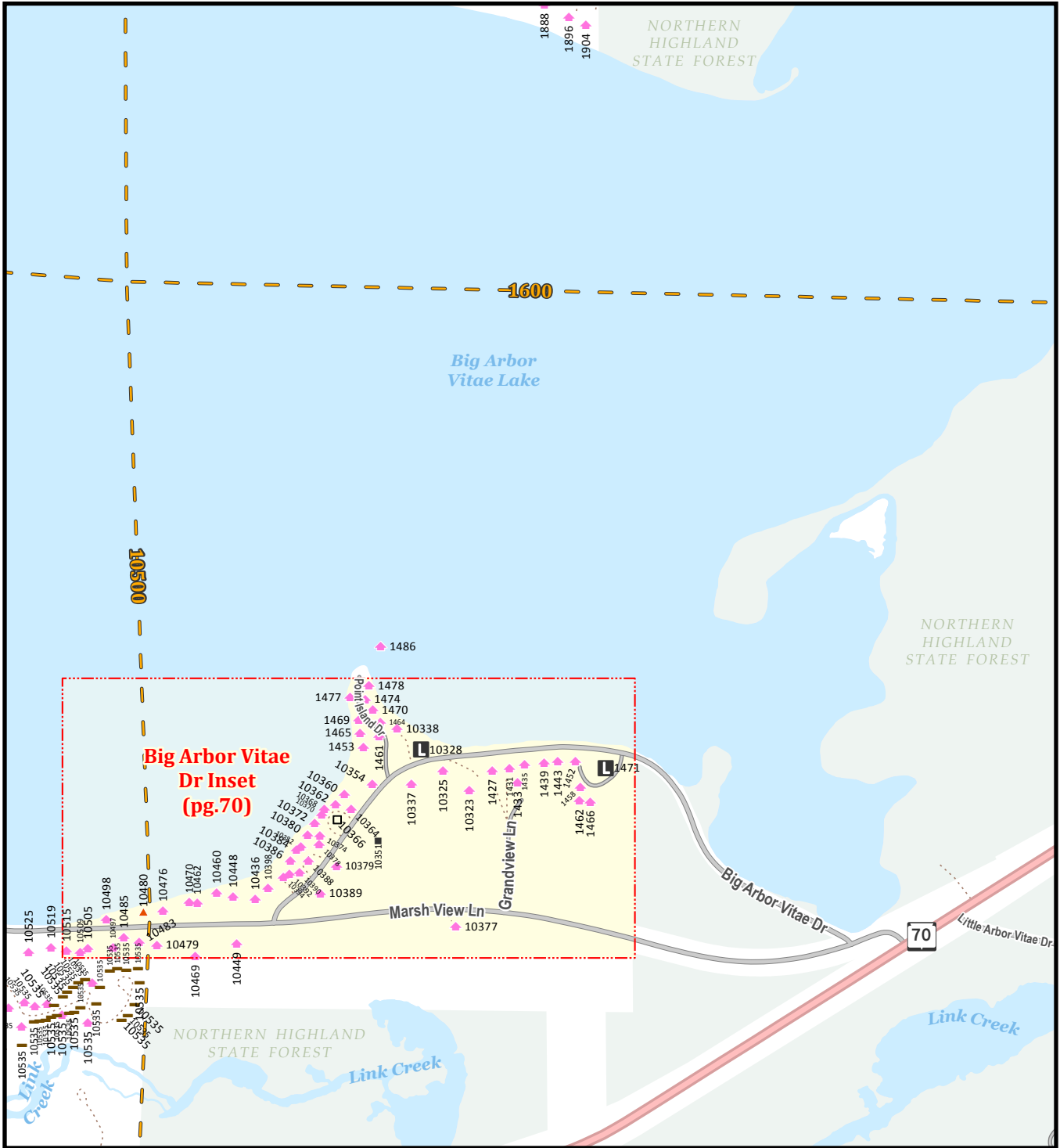
This map is provided courtesy of Vilas County and is to be used for reference purposes only. Vilas County makes every effort to produce and publish the most accurate and current information possible. No warranties, expressed or implied, are provided for the data provided, its use, or its interpretation. Vilas County does not guarantee the accuracy of the material contained herein and is not responsible for any misuse or misrepresentation of this information or its derivatives. This map does not represent a survey. Printed by the Vilas County Land Information Department: 2/25/2025





Continued on Page 14

Continued on Page 16



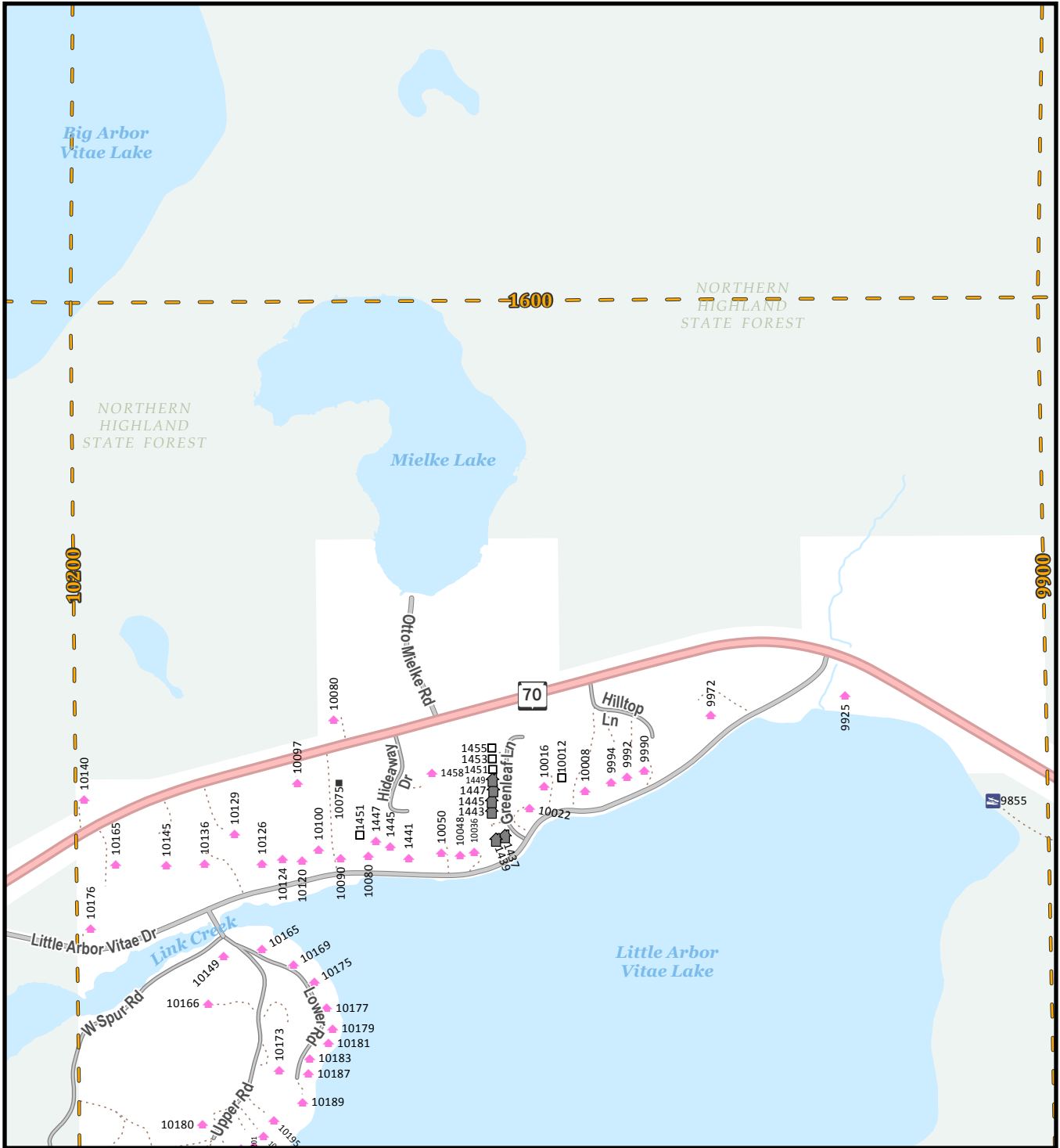
- |   |   |   |  |
|---|---|---|--|
| <ul style="list-style-type: none"> <li>✕ Abandoned</li> <li>■ Accessory Building</li> <li>✈ Airport</li> <li>🚑 Ambulance House</li> <li>⚓ Boat Landing</li> <li>🏕 Campground</li> <li>⚰ Cemetery</li> <li>🏛 Church</li> <li>▲ Commercial</li> </ul> | <ul style="list-style-type: none"> <li>□ Development Site</li> <li>🎓 Education</li> <li>🌾 Farm</li> <li>🚒 Fire</li> <li>🚪 Gated Site</li> <li>🏢 Gathering</li> <li>🏠 Government</li> <li>✈ Hangar</li> <li>🏥 Health Care</li> </ul> | <ul style="list-style-type: none"> <li>🏠 Lodging</li> <li>🏠 Mobile Home</li> <li>🏠 Multi Family Home</li> <li>✳ Other</li> <li>🚓 Police</li> <li>🏠 Residential</li> <li>🔌 Utility</li> <li>💧 Waterbody</li> <li>🏞 Municipalities</li> </ul> | <ul style="list-style-type: none"> <li>🛣 US/State Highway</li> <li>🛣 County Highway</li> <li>🛣 Local Road</li> <li>🛣 Service Road</li> <li>🛣 Resource Road</li> <li>🛣 4WD Road</li> <li>🛣 Runway</li> <li>⋯ Driveway</li> <li>--- Address Range Lines</li> </ul> |
|---|---|---|--|

This map is provided courtesy of Vilas County and is to be used for reference purposes only. Vilas County makes every effort to produce and publish the most accurate and current information possible. No warranties, expressed or implied, are provided for the data provided, its use, or its interpretation. Vilas County does not guarantee the accuracy of the material contained herein and is not responsible for any misuse or misrepresentation of this information or its derivatives. This map does not represent a survey. Printed by the Vilas County Land Information Department: 2/25/2025

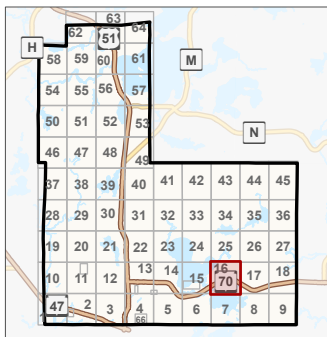


Continued on Page 15

Continued on Page 17



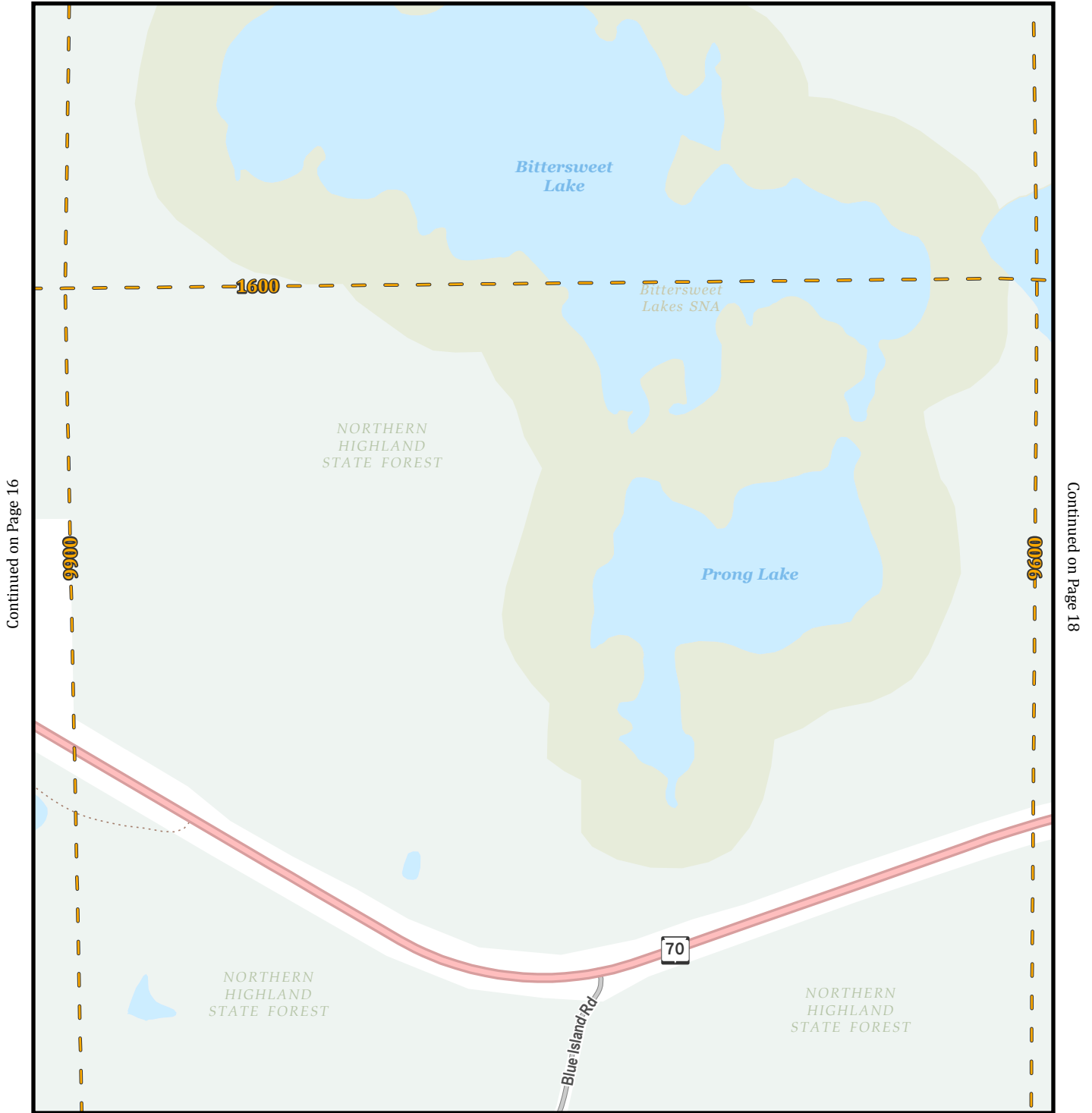
Continued on Page 7



- |   |   |   |  |
|---|---|---|--|
| <ul style="list-style-type: none"> <li>✕ Abandoned</li> <li>■ Accessory Building</li> <li>✈ Airport</li> <li>🏠 Ambulance House</li> <li>⚓ Boat Landing</li> <li>🏕 Campground</li> <li>⚰ Cemetery</li> <li>🏛 Church</li> <li>▲ Commercial</li> </ul> | <ul style="list-style-type: none"> <li>□ Development Site</li> <li>🎓 Education</li> <li>🌾 Farm</li> <li>🚒 Fire</li> <li>🚫 Gated Site</li> <li>🏢 Gathering</li> <li>🏛 Government</li> <li>✈ Hangar</li> <li>🏥 Health Care</li> </ul> | <ul style="list-style-type: none"> <li>🏠 Lodging</li> <li>🏠 Mobile Home</li> <li>🏠 Multi Family Home</li> <li>✳ Other</li> <li>🚔 Police</li> <li>🏠 Residential</li> <li>🔌 Utility</li> <li>💧 Waterbody</li> <li>🏘 Municipalities</li> </ul> | <ul style="list-style-type: none"> <li>🛣 US/State Highway</li> <li>🛣 County Highway</li> <li>🛣 Local Road</li> <li>🛣 Service Road</li> <li>🛣 Resource Road</li> <li>🛣 4WD Road</li> <li>🛣 Runway</li> <li>⋯ Driveway</li> <li>— Address Range Lines</li> </ul> |
|---|---|---|--|

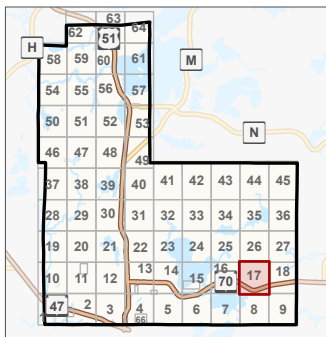
This map is provided courtesy of Vilas County and is to be used for reference purposes only. Vilas County makes every effort to produce and publish the most accurate and current information possible. No warranties, expressed or implied, are provided for the data provided, its use, or its interpretation. Vilas County does not guarantee the accuracy of the material contained herein and is not responsible for any misuse or misrepresentation of this information or its derivatives. This map does not represent a survey. Printed by the Vilas County Land Information Department: 2/25/2025





Continued on Page 16

Continued on Page 18

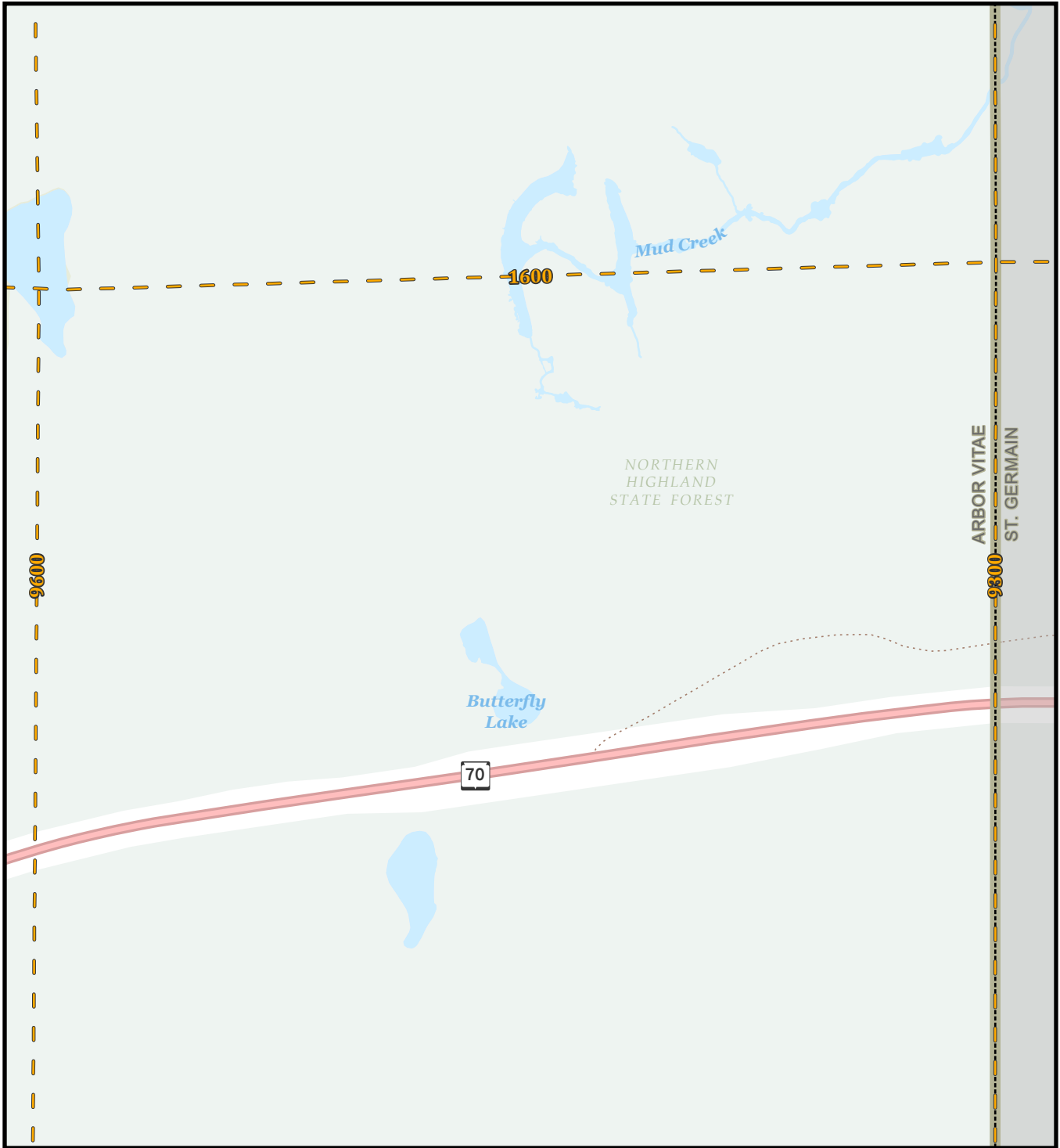


- |   |   |   |  |
|---|---|---|--|
| <ul style="list-style-type: none"> <li>✕ Abandoned</li> <li>■ Accessory Building</li> <li>✈ Airport</li> <li>🏠 Ambulance House</li> <li>⚓ Boat Landing</li> <li>🏕 Campground</li> <li>⚰ Cemetery</li> <li>🏛 Church</li> <li>▲ Commercial</li> </ul> | <ul style="list-style-type: none"> <li>□ Development Site</li> <li>🎓 Education</li> <li>🏡 Farm</li> <li>🚒 Fire</li> <li>🚫 Gated Site</li> <li>🏢 Gathering</li> <li>🏛 Government</li> <li>✈ Hangar</li> <li>🏥 Health Care</li> </ul> | <ul style="list-style-type: none"> <li>🏠 Lodging</li> <li>🏠 Mobile Home</li> <li>🏠 Multi Family Home</li> <li>✳ Other</li> <li>🚔 Police</li> <li>🔹 Residential</li> <li>🔌 Utility</li> <li>💧 Waterbody</li> <li>🏘 Municipalities</li> </ul> | <ul style="list-style-type: none"> <li>🛣 US/State Highway</li> <li>🛣 County Highway</li> <li>🛣 Local Road</li> <li>🛣 Service Road</li> <li>🛣 Resource Road</li> <li>🛣 4WD Road</li> <li>🛣 Runway</li> <li>⋯ Driveway</li> <li>⋯ Address Range Lines</li> </ul> |
|---|---|---|--|

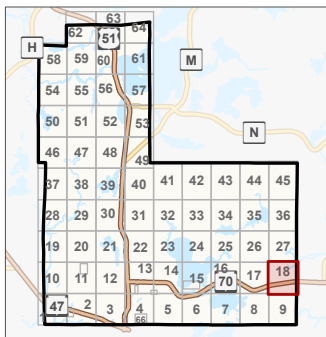
This map is provided courtesy of Vilas County and is to be used for reference purposes only. Vilas County makes every effort to produce and publish the most accurate and current information possible. No warranties, expressed or implied, are provided for the data provided, its use, or its interpretation. Vilas County does not guarantee the accuracy of the material contained herein and is not responsible for any misuse or misrepresentation of this information or its derivatives. This map does not represent a survey. Printed by the Vilas County Land Information Department: 2/25/2025



Continued on Page 17



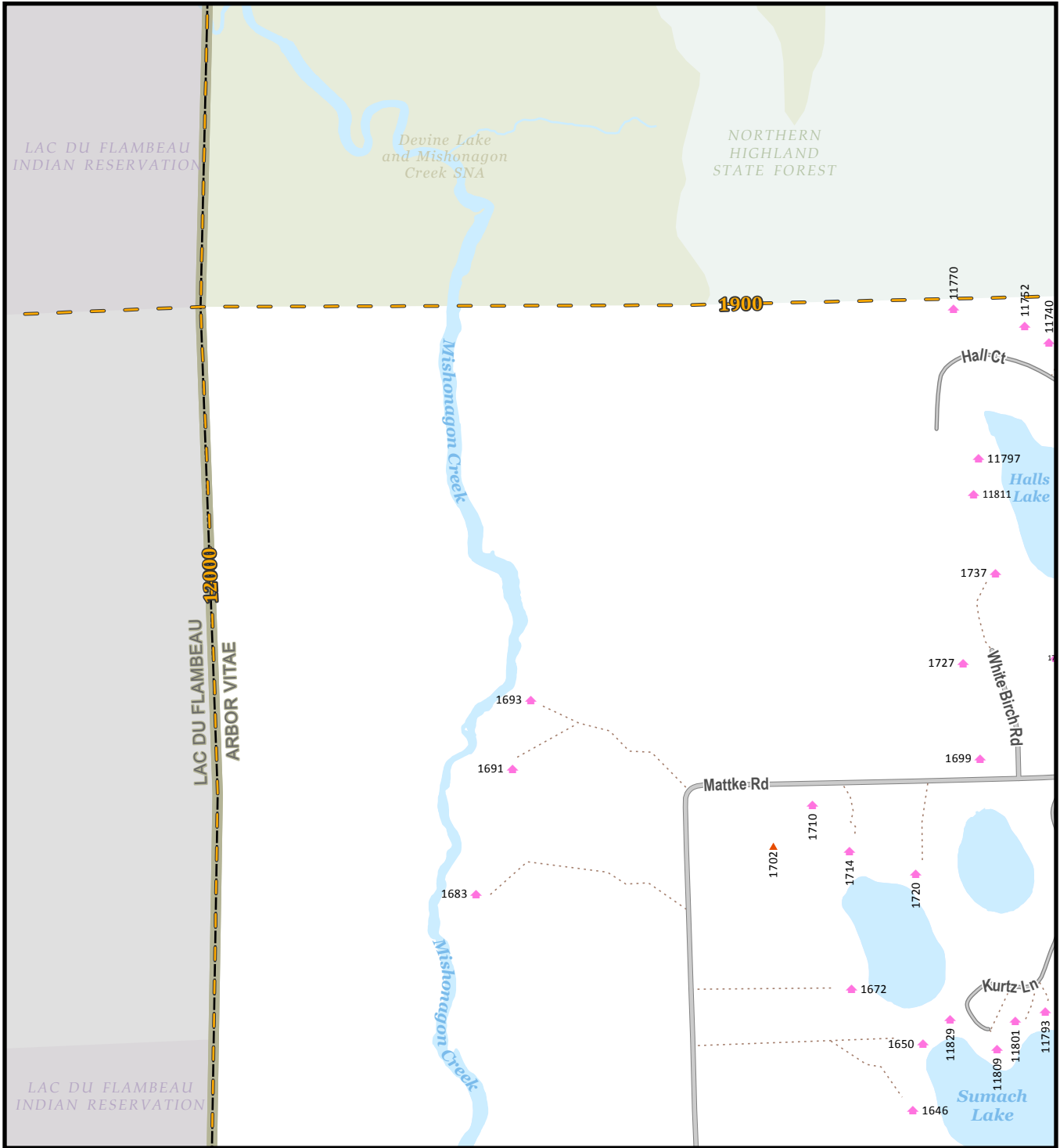
Continued on Page 9



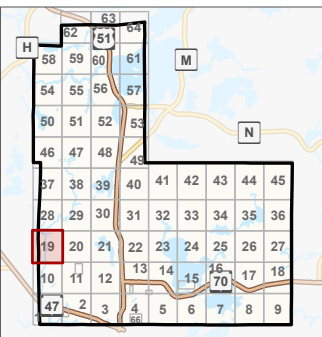
- |   |   |   |  |
|---|---|---|--|
| <ul style="list-style-type: none"> <li>✕ Abandoned</li> <li>■ Accessory Building</li> <li>✈ Airport</li> <li>🏠 Ambulance House</li> <li>⚓ Boat Landing</li> <li>🏕 Campground</li> <li>⛪ Cemetery</li> <li>⛪ Church</li> <li>▲ Commercial</li> </ul> | <ul style="list-style-type: none"> <li>□ Development Site</li> <li>🎓 Education</li> <li>🏡 Farm</li> <li>🚒 Fire</li> <li>🚫 Gated Site</li> <li>🏢 Gathering</li> <li>🏛 Government</li> <li>✈ Hangar</li> <li>🏥 Health Care</li> </ul> | <ul style="list-style-type: none"> <li>🏠 Lodging</li> <li>🏠 Mobile Home</li> <li>🏠 Multi Family Home</li> <li>✳ Other</li> <li>🚔 Police</li> <li>🏠 Residential</li> <li>🔌 Utility</li> <li>💧 Waterbody</li> <li>🏠 Municipalities</li> </ul> | <ul style="list-style-type: none"> <li>🛣 US/State Highway</li> <li>🛣 County Highway</li> <li>🛣 Local Road</li> <li>🛣 Service Road</li> <li>🛣 Resource Road</li> <li>🛣 4WD Road</li> <li>🛣 Runway</li> <li>⋯ Driveway</li> <li>— Address Range Lines</li> </ul> |
|---|---|---|--|

This map is provided courtesy of Vilas County and is to be used for reference purposes only. Vilas County makes every effort to produce and publish the most accurate and current information possible. No warranties, expressed or implied, are provided for the data provided, its use, or its interpretation. Vilas County does not guarantee the accuracy of the material contained herein and is not responsible for any misuse or misrepresentation of this information or its derivatives. This map does not represent a survey. Printed by the Vilas County Land Information Department: 2/25/2025





Continued on Page 20



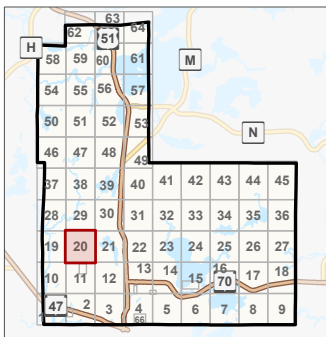
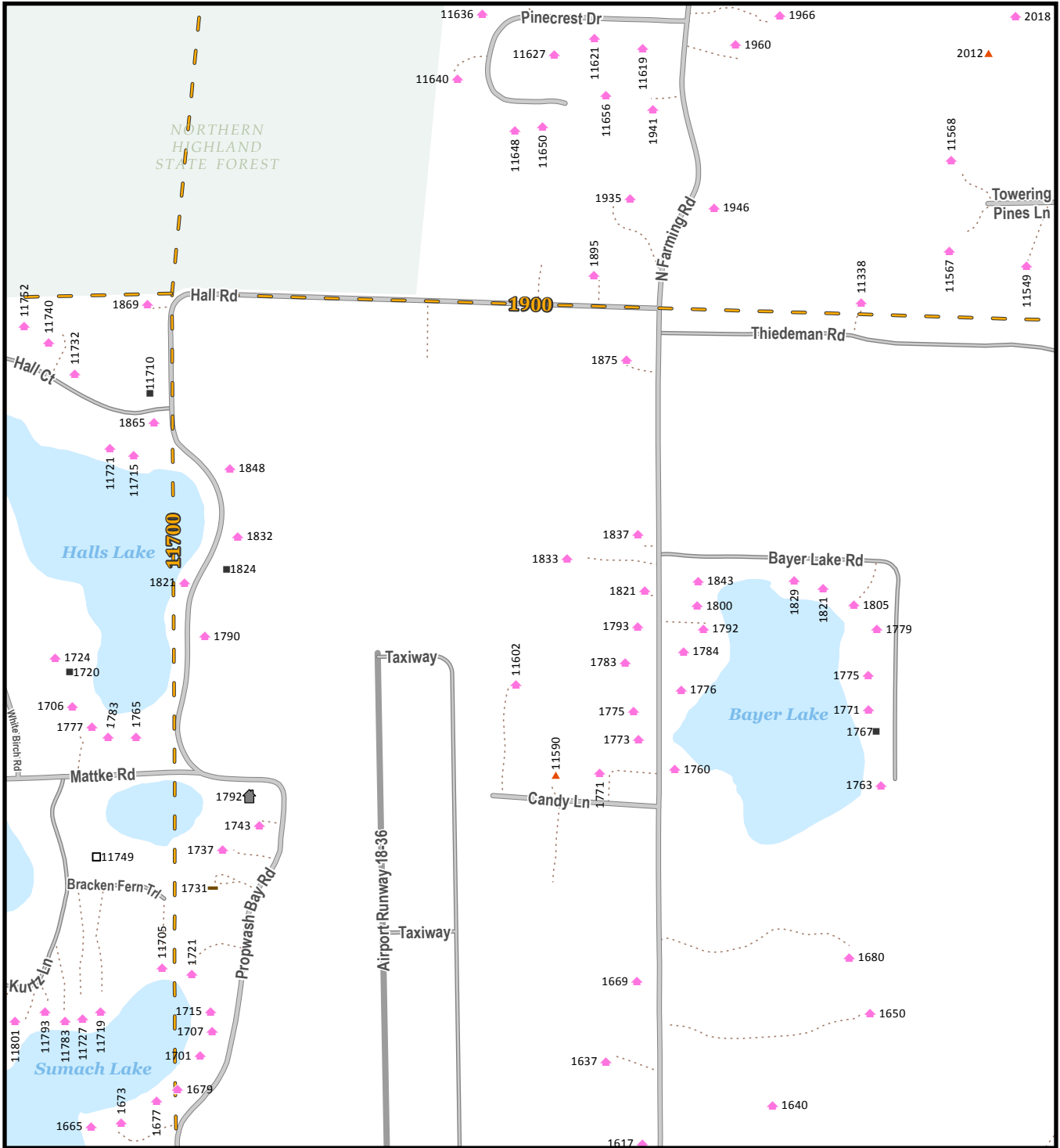
- |   |   |   |  |
|---|---|---|--|
| <ul style="list-style-type: none"> <li>✕ Abandoned</li> <li>■ Accessory Building</li> <li>✈ Airport</li> <li>🏠 Ambulance House</li> <li>⚓ Boat Landing</li> <li>🏕 Campground</li> <li>⚰ Cemetery</li> <li>⛪ Church</li> <li>▲ Commercial</li> </ul> | <ul style="list-style-type: none"> <li>□ Development Site</li> <li>🎓 Education</li> <li>🌾 Farm</li> <li>🚒 Fire</li> <li>🚫 Gated Site</li> <li>🏢 Gathering</li> <li>🏛 Government</li> <li>🛩 Hangar</li> <li>🏥 Health Care</li> </ul> | <ul style="list-style-type: none"> <li>🏠 Lodging</li> <li>🚐 Mobile Home</li> <li>🏠 Multi Family Home</li> <li>✳ Other</li> <li>👮 Police</li> <li>🏠 Residential</li> <li>🔌 Utility</li> <li>💧 Waterbody</li> <li>🏘 Municipalities</li> </ul> | <ul style="list-style-type: none"> <li>🛣 US/State Highway</li> <li>🛣 County Highway</li> <li>🛣 Local Road</li> <li>🛣 Service Road</li> <li>🛣 Resource Road</li> <li>🛣 4WD Road</li> <li>🛣 Runway</li> <li>⋯ Driveway</li> <li>📏 Address Range Lines</li> </ul> |
|---|---|---|--|

This map is provided courtesy of Vilas County and is to be used for reference purposes only. Vilas County makes every effort to produce and publish the most accurate and current information possible. No warranties, expressed or implied, are provided for the data provided, its use, or its interpretation. Vilas County does not guarantee the accuracy of the material contained herein and is not responsible for any misuse or misrepresentation of this information or its derivatives. This map does not represent a survey. Printed by the Vilas County Land Information Department: 2/25/2025



Continued on Page 19

Continued on Page 21



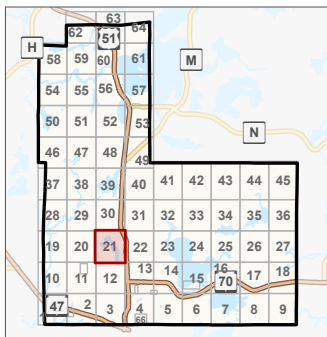
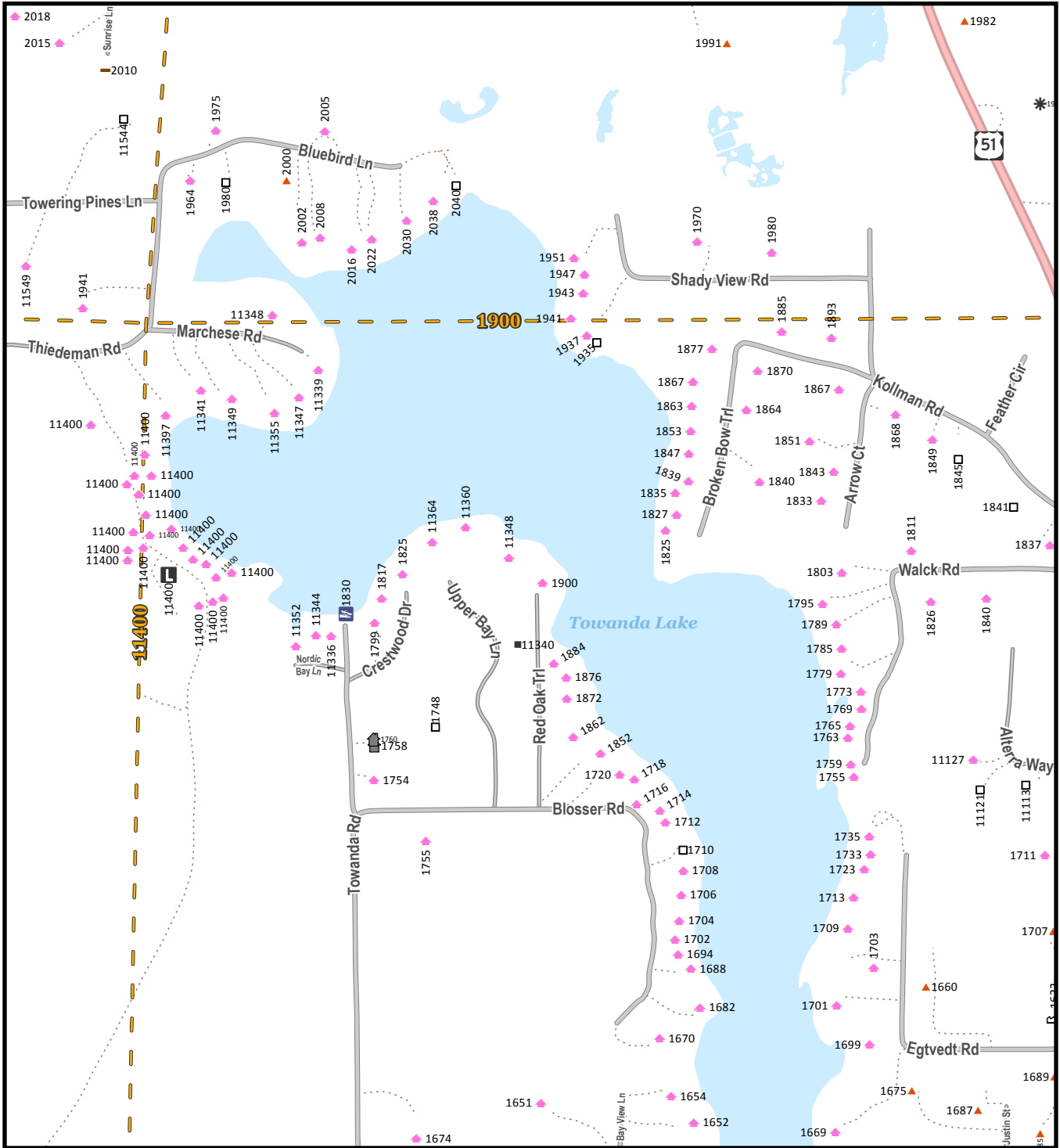
- |   |   |   |  |
|---|---|---|--|
| <ul style="list-style-type: none"> <li>✕ Abandoned</li> <li>■ Accessory Building</li> <li>✈ Airport</li> <li>🏠 Ambulance House</li> <li>⚓ Boat Landing</li> <li>🏕 Campground</li> <li>⚰ Cemetery</li> <li>🏛 Church</li> <li>▲ Commercial</li> </ul> | <ul style="list-style-type: none"> <li>□ Development Site</li> <li>🎓 Education</li> <li>🌿 Farm</li> <li>🚒 Fire</li> <li>🚪 Gated Site</li> <li>🏢 Gathering</li> <li>🏛 Government</li> <li>✈ Hangar</li> <li>🏥 Health Care</li> </ul> | <ul style="list-style-type: none"> <li>🏠 Lodging</li> <li>🏠 Mobile Home</li> <li>🏠 Multi Family Home</li> <li>✳ Other</li> <li>👮 Police</li> <li>🏠 Residential</li> <li>🔌 Utility</li> <li>💧 Waterbody</li> <li>🏞 Municipalities</li> </ul> | <ul style="list-style-type: none"> <li>🛣 US/State Highway</li> <li>🛣 County Highway</li> <li>🛣 Local Road</li> <li>🛣 Service Road</li> <li>🛣 Resource Road</li> <li>🛣 4WD Road</li> <li>🛣 Runway</li> <li>🛣 Driveway</li> <li>🛣 Address Range Lines</li> </ul> |
|---|---|---|--|

This map is provided courtesy of Vilas County and is to be used for reference purposes only. Vilas County makes every effort to produce and publish the most accurate and current information possible. No warranties, expressed or implied, are provided for the data provided, its use, or its interpretation. Vilas County does not guarantee the accuracy of the material contained herein and is not responsible for any misuse or misrepresentation of this information or its derivatives. This map does not represent a survey. Printed by the Vilas County Land Information Department: 2/25/2025



Continued on Page 20

Continued on Page 22



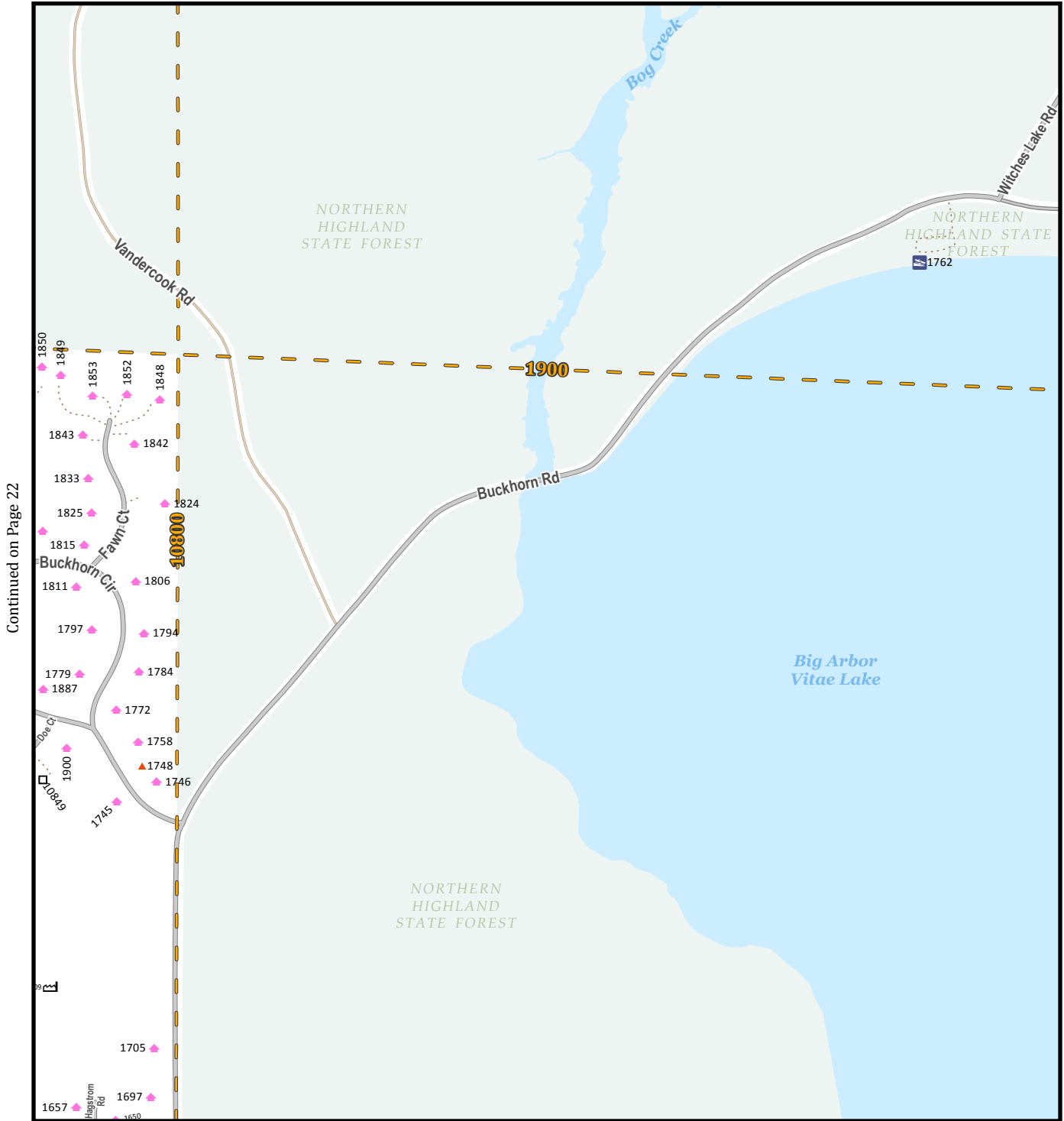
- |   |   |   |  |
|---|---|---|--|
| <ul style="list-style-type: none"> <li>✕ Abandoned</li> <li>■ Accessory Building</li> <li>✈ Airport</li> <li>🏠 Ambulance House</li> <li>⚓ Boat Landing</li> <li>🏕 Campground</li> <li>⚰ Cemetery</li> <li>🏛 Church</li> <li>▲ Commercial</li> </ul> | <ul style="list-style-type: none"> <li>□ Development Site</li> <li>🎓 Education</li> <li>🌿 Farm</li> <li>🚒 Fire</li> <li>🚪 Gated Site</li> <li>🏢 Gathering</li> <li>🏛 Government</li> <li>✈ Hangar</li> <li>🏥 Health Care</li> </ul> | <ul style="list-style-type: none"> <li>🏠 Lodging</li> <li>🏡 Mobile Home</li> <li>🏠 Multi Family Home</li> <li>✳ Other</li> <li>👮 Police</li> <li>🏠 Residential</li> <li>🔌 Utility</li> <li>💧 Waterbody</li> <li>🏞 Municipalities</li> </ul> | <ul style="list-style-type: none"> <li>🛣 US/State Highway</li> <li>🛣 County Highway</li> <li>🛣 Local Road</li> <li>🛣 Service Road</li> <li>🛣 Resource Road</li> <li>🛣 4WD Road</li> <li>🛣 Runway</li> <li>⋯ Driveway</li> <li>📏 Address Range Lines</li> </ul> |
|---|---|---|--|

This map is provided courtesy of Vilas County and is to be used for reference purposes only. Vilas County makes every effort to produce and publish the most accurate and current information possible. No warranties, expressed or implied, are provided for the data provided, its use, or its interpretation. Vilas County does not guarantee the accuracy of the material contained herein and is not responsible for any misuse or misrepresentation of this information or its derivatives. This map does not represent a survey. Printed by the Vilas County Land Information Department: 2/25/2025



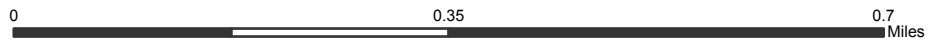
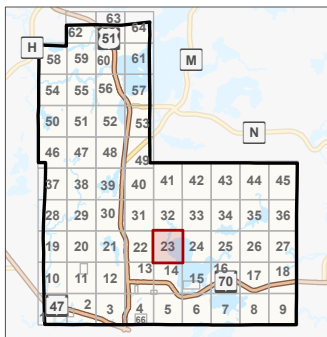






Continued on Page 22

Continued on Page 24



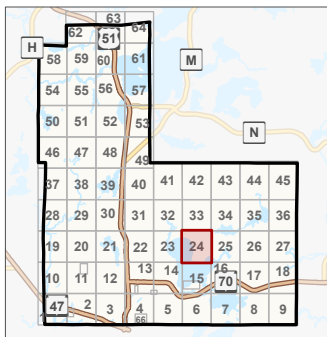
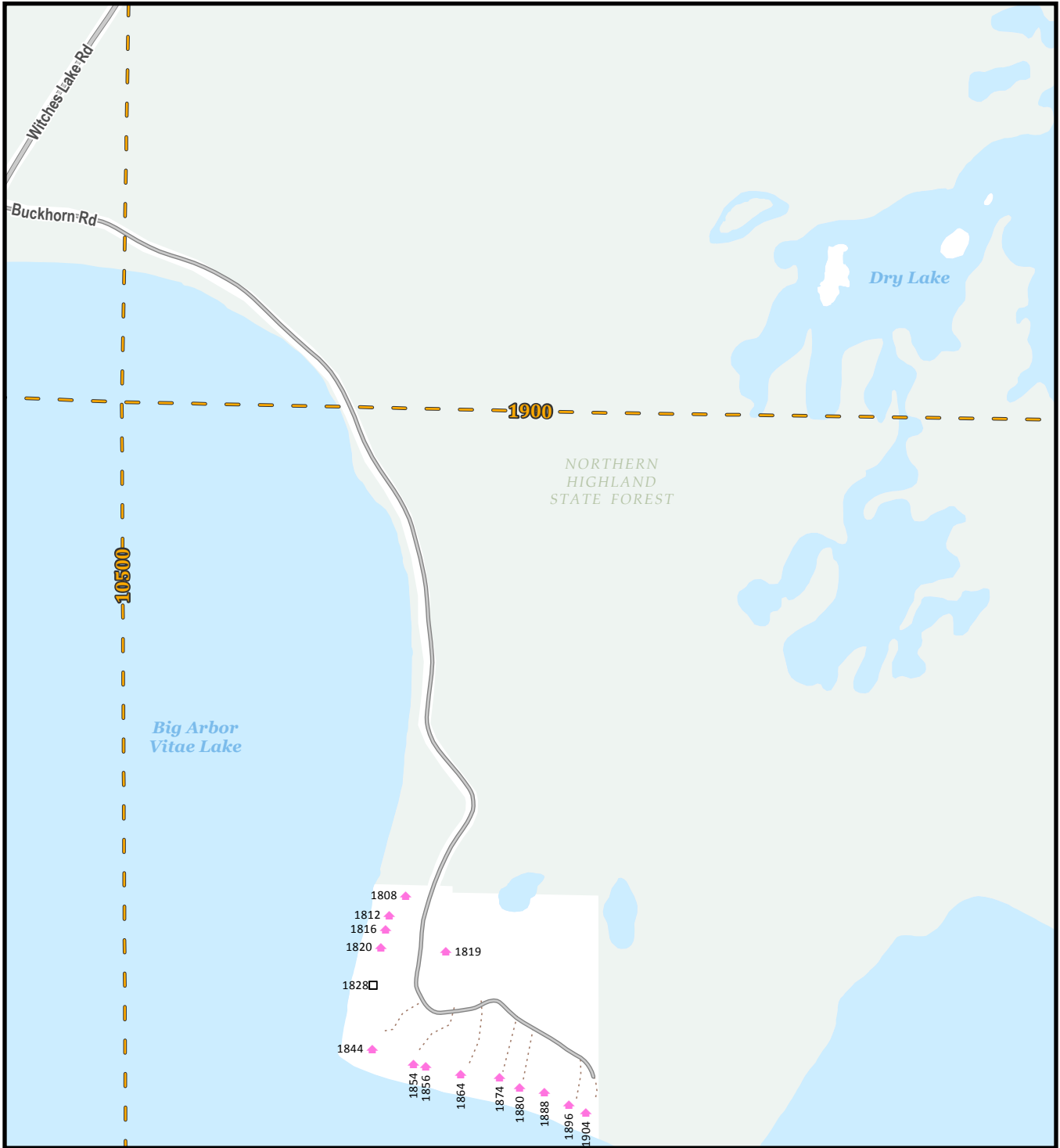
- |   |  |   |  |
|---|--|---|--|
| <ul style="list-style-type: none"> <li>✕ Abandoned</li> <li>■ Accessory Building</li> <li>✈ Airport</li> <li>🚑 Ambulance House</li> <li>⚓ Boat Landing</li> <li>🏕 Campground</li> <li>⚰ Cemetery</li> <li>⛪ Church</li> <li>▲ Commercial</li> </ul> | <ul style="list-style-type: none"> <li>□ Development Site</li> <li>🎓 Education</li> <li>🏡 Farm</li> <li>🔥 Fire</li> <li>🚪 Gated Site</li> <li>🏢 Government</li> <li>✈ Hangar</li> <li>🏠 Health Care</li> </ul> | <ul style="list-style-type: none"> <li>🏠 Lodging</li> <li>🚐 Mobile Home</li> <li>🏠 Multi Family Home</li> <li>✳ Other</li> <li>🚓 Police</li> <li>🏠 Residential</li> <li>🔌 Utility</li> <li>💧 Waterbody</li> <li>🏘 Municipalities</li> </ul> | <ul style="list-style-type: none"> <li>🛣 US/State Highway</li> <li>🛣 County Highway</li> <li>🛣 Local Road</li> <li>🛣 Service Road</li> <li>🛣 Resource Road</li> <li>🛣 4WD Road</li> <li>🛣 Runway</li> <li>⋯ Driveway</li> <li>📏 Address Range Lines</li> </ul> |
|---|--|---|--|

This map is provided courtesy of Vilas County and is to be used for reference purposes only. Vilas County makes every effort to produce and publish the most accurate and current information possible. No warranties, expressed or implied, are provided for the data provided, its use, or its interpretation. Vilas County does not guarantee the accuracy of the material contained herein and is not responsible for any misuse or misrepresentation of this information or its derivatives. This map does not represent a survey. Printed by the Vilas County Land Information Department: 2/25/2025



Continued on Page 23

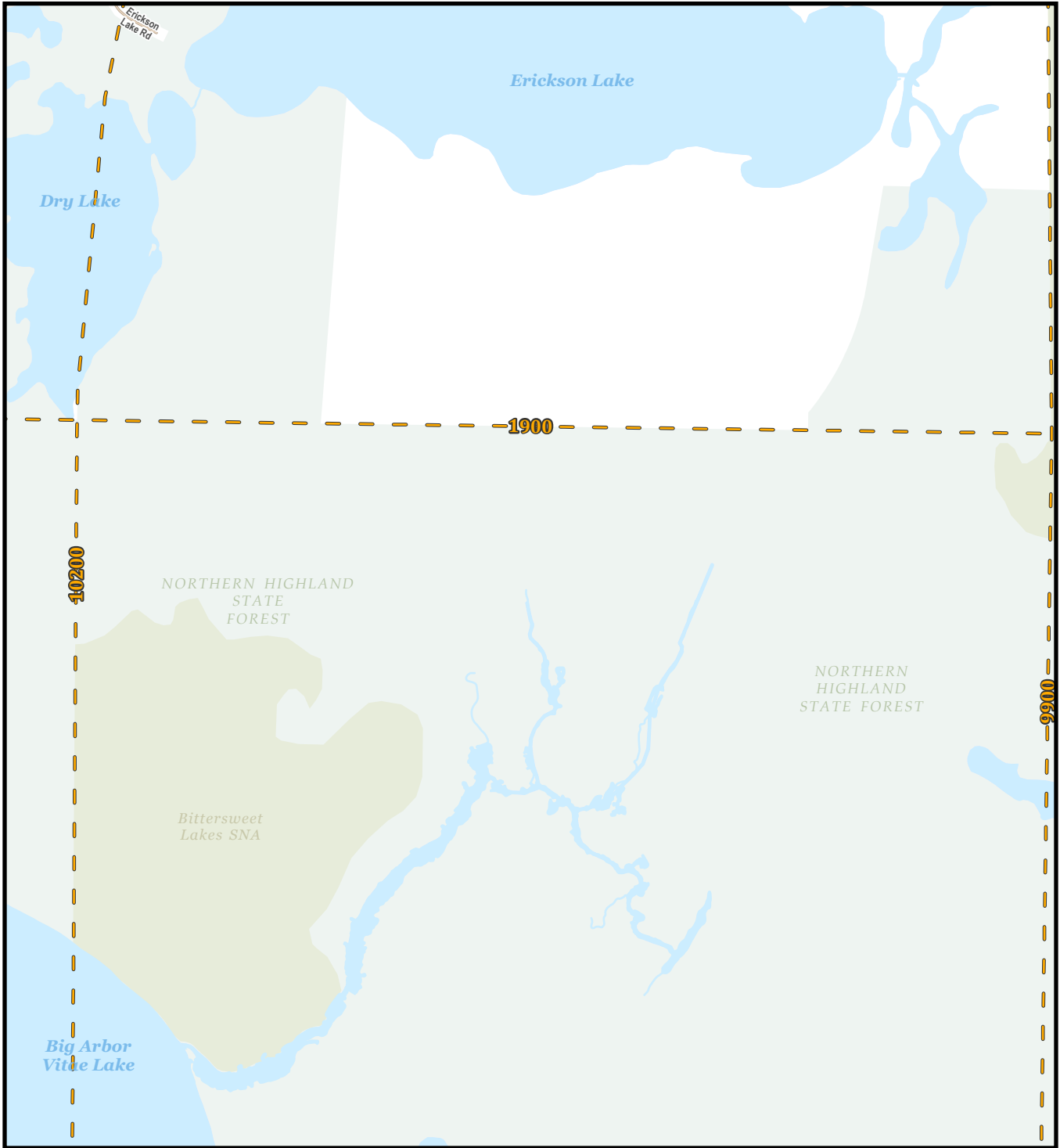
Continued on Page 25



- |   |   |   |  |
|---|---|---|--|
| <ul style="list-style-type: none"> <li>✕ Abandoned</li> <li>■ Accessory Building</li> <li>✈ Airport</li> <li>🏠 Ambulance House</li> <li>⚓ Boat Landing</li> <li>🏕 Campground</li> <li>⚰ Cemetery</li> <li>⛪ Church</li> <li>▲ Commercial</li> </ul> | <ul style="list-style-type: none"> <li>□ Development Site</li> <li>🎓 Education</li> <li>🌾 Farm</li> <li>🚒 Fire</li> <li>🚫 Gated Site</li> <li>🏢 Gathering</li> <li>🏛 Government</li> <li>✈ Hangar</li> <li>🏠 Health Care</li> </ul> | <ul style="list-style-type: none"> <li>🏠 Lodging</li> <li>🚐 Mobile Home</li> <li>🏠 Multi Family Home</li> <li>✳ Other</li> <li>🚔 Police</li> <li>📍 Residential</li> <li>🔌 Utility</li> <li>💧 Waterbody</li> <li>🏘 Municipalities</li> </ul> | <ul style="list-style-type: none"> <li>🛣 US/State Highway</li> <li>🛣 County Highway</li> <li>🛣 Local Road</li> <li>🛣 Service Road</li> <li>🛣 Resource Road</li> <li>🛣 4WD Road</li> <li>🛣 Runway</li> <li>⋯ Driveway</li> <li>📏 Address Range Lines</li> </ul> |
|---|---|---|--|

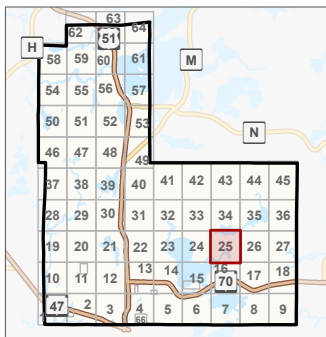
This map is provided courtesy of Vilas County and is to be used for reference purposes only. Vilas County makes every effort to produce and publish the most accurate and current information possible. No warranties, expressed or implied, are provided for the data provided, its use, or its interpretation. Vilas County does not guarantee the accuracy of the material contained herein and is not responsible for any misuse or misrepresentation of this information or its derivatives. This map does not represent a survey. Printed by the Vilas County Land Information Department: 2/25/2025





Continued on Page 24

Continued on Page 26



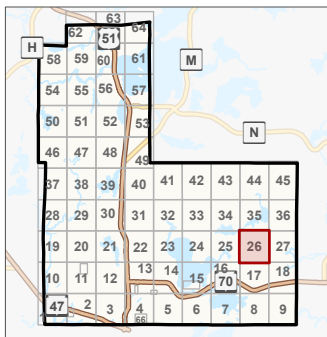
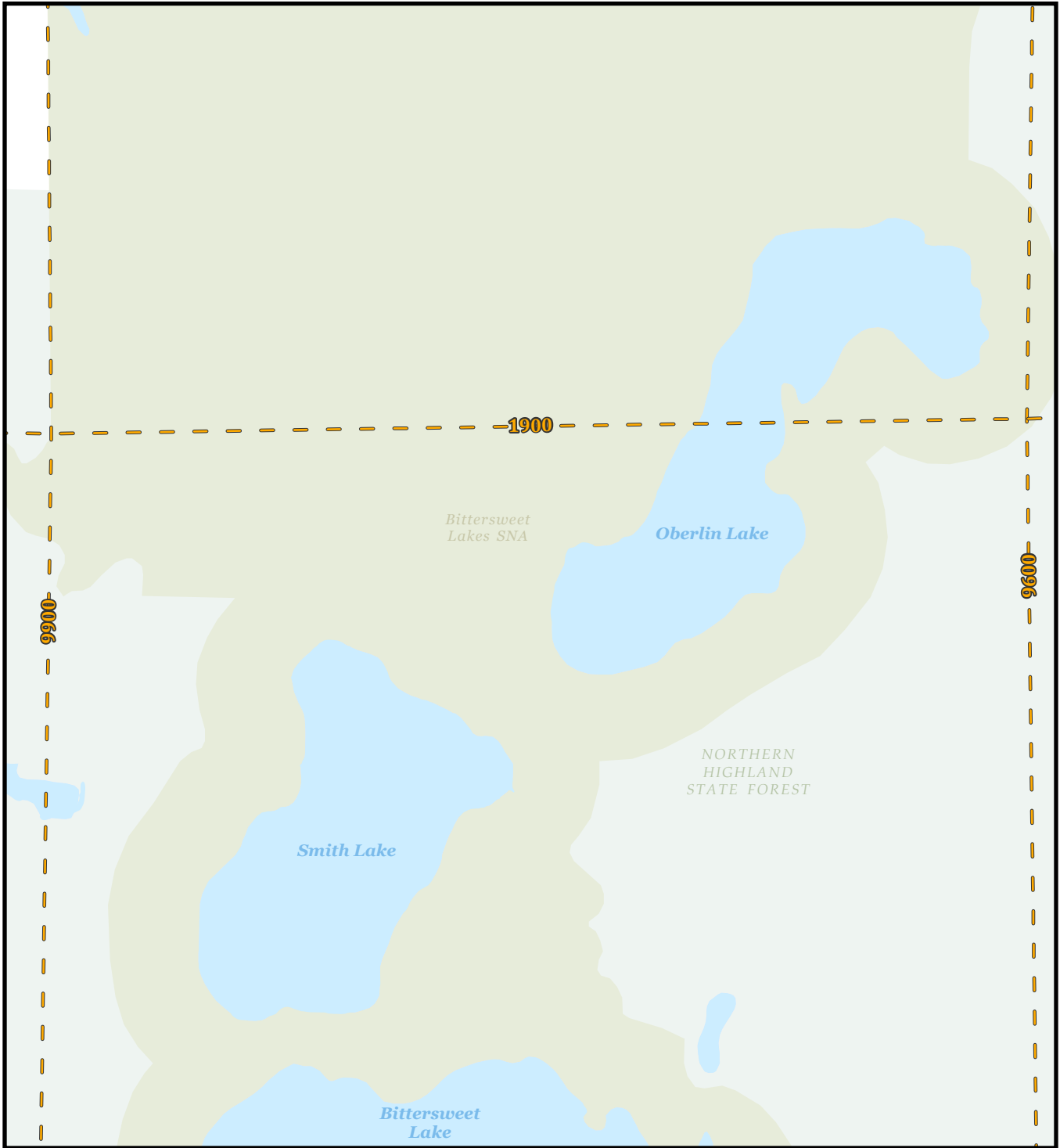
- |   |   |   |  |
|---|---|---|--|
| <ul style="list-style-type: none"> <li>✕ Abandoned</li> <li>■ Accessory Building</li> <li>✈ Airport</li> <li>🏠 Ambulance House</li> <li>⚓ Boat Landing</li> <li>🏕 Campground</li> <li>⚰ Cemetery</li> <li>🏛 Church</li> <li>▲ Commercial</li> </ul> | <ul style="list-style-type: none"> <li>□ Development Site</li> <li>🎓 Education</li> <li>🏡 Farm</li> <li>🚒 Fire</li> <li>🚫 Gated Site</li> <li>🏠 Gathering</li> <li>🏛 Government</li> <li>✈ Hangar</li> <li>🏥 Health Care</li> </ul> | <ul style="list-style-type: none"> <li>🏠 Lodging</li> <li>🚐 Mobile Home</li> <li>🏠 Multi Family Home</li> <li>✳ Other</li> <li>🚔 Police</li> <li>📍 Residential</li> <li>🔌 Utility</li> <li>💧 Waterbody</li> <li>🏘 Municipalities</li> </ul> | <ul style="list-style-type: none"> <li>🛣 US/State Highway</li> <li>🛣 County Highway</li> <li>🛣 Local Road</li> <li>🛣 Service Road</li> <li>🛣 Resource Road</li> <li>🛣 4WD Road</li> <li>🛣 Runway</li> <li>⋯ Driveway</li> <li>--- Address Range Lines</li> </ul> |
|---|---|---|--|

This map is provided courtesy of Vilas County and is to be used for reference purposes only. Vilas County makes every effort to produce and publish the most accurate and current information possible. No warranties, expressed or implied, are provided for the data provided, its use, or its interpretation. Vilas County does not guarantee the accuracy of the material contained herein and is not responsible for any misuse or misrepresentation of this information or its derivatives. This map does not represent a survey. Printed by the Vilas County Land Information Department: 2/25/2025



Continued on Page 25

Continued on Page 27

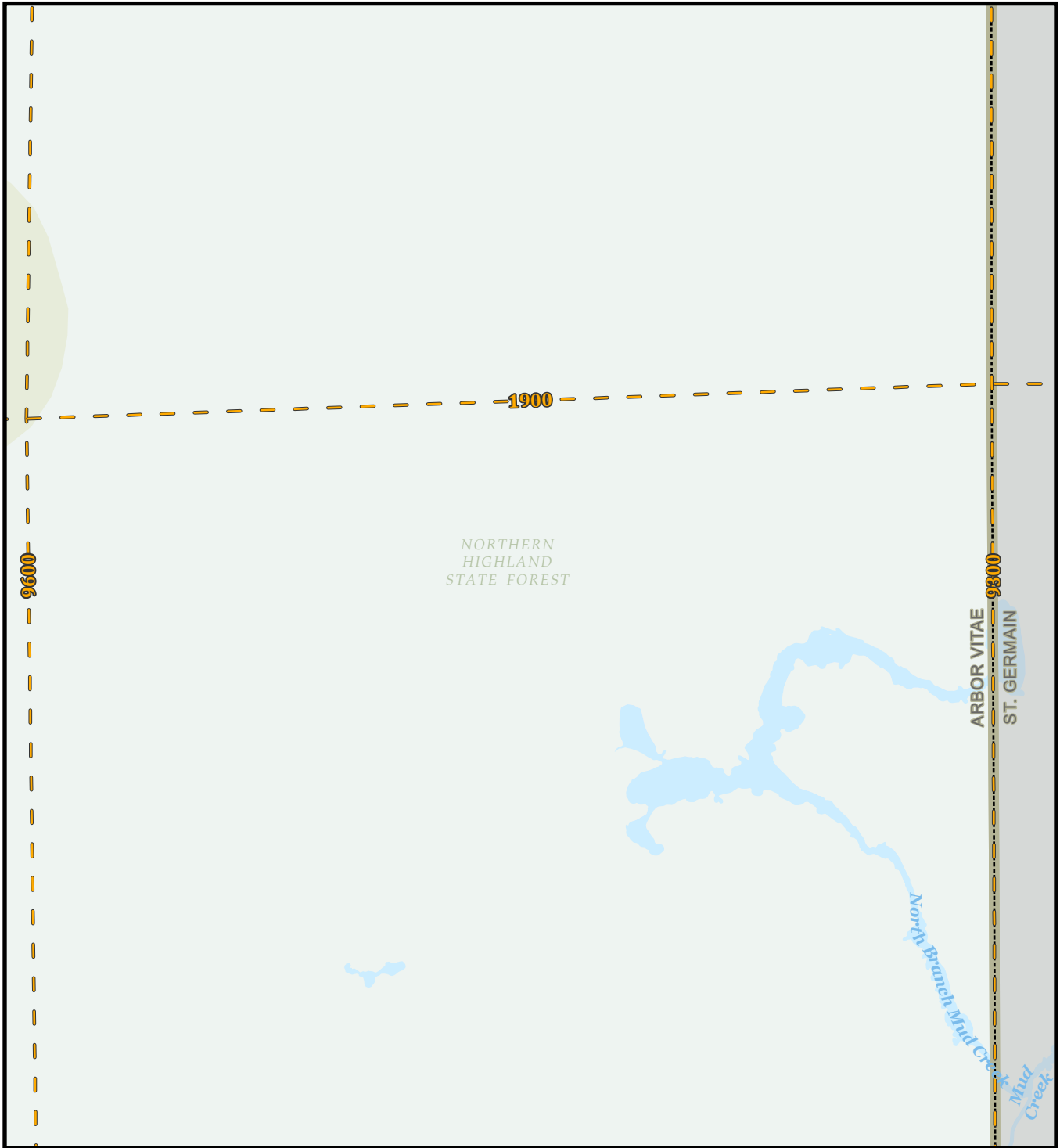


- |   |   |   |  |
|---|---|---|--|
| <ul style="list-style-type: none"> <li>✕ Abandoned</li> <li>■ Accessory Building</li> <li>✈ Airport</li> <li>🏠 Ambulance House</li> <li>⚓ Boat Landing</li> <li>🏕 Campground</li> <li>⛪ Cemetery</li> <li>⛪ Church</li> <li>▲ Commercial</li> </ul> | <ul style="list-style-type: none"> <li>□ Development Site</li> <li>🎓 Education</li> <li>🏡 Farm</li> <li>🚒 Fire</li> <li>🚫 Gated Site</li> <li>🏢 Gathering</li> <li>🏛 Government</li> <li>✈ Hangar</li> <li>🏥 Health Care</li> </ul> | <ul style="list-style-type: none"> <li>🏠 Lodging</li> <li>🏠 Mobile Home</li> <li>🏠 Multi Family Home</li> <li>✳ Other</li> <li>🚔 Police</li> <li>🔹 Residential</li> <li>⚡ Utility</li> <li>💧 Waterbody</li> <li>🏘 Municipalities</li> </ul> | <ul style="list-style-type: none"> <li>🛣 US/State Highway</li> <li>🛣 County Highway</li> <li>🛣 Local Road</li> <li>🛣 Service Road</li> <li>🛣 Resource Road</li> <li>🛣 4WD Road</li> <li>🛣 Runway</li> <li>⋯ Driveway</li> <li>--- Address Range Lines</li> </ul> |
|---|---|---|--|

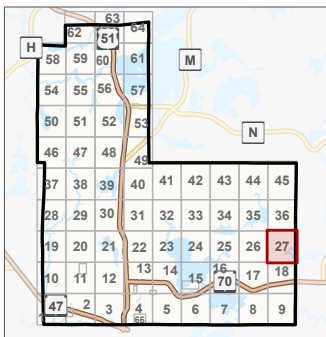
This map is provided courtesy of Vilas County and is to be used for reference purposes only. Vilas County makes every effort to produce and publish the most accurate and current information possible. No warranties, expressed or implied, are provided for the data provided, its use, or its interpretation. Vilas County does not guarantee the accuracy of the material contained herein and is not responsible for any misuse or misrepresentation of this information or its derivatives. This map does not represent a survey. Printed by the Vilas County Land Information Department: 2/25/2025



Continued on Page 26



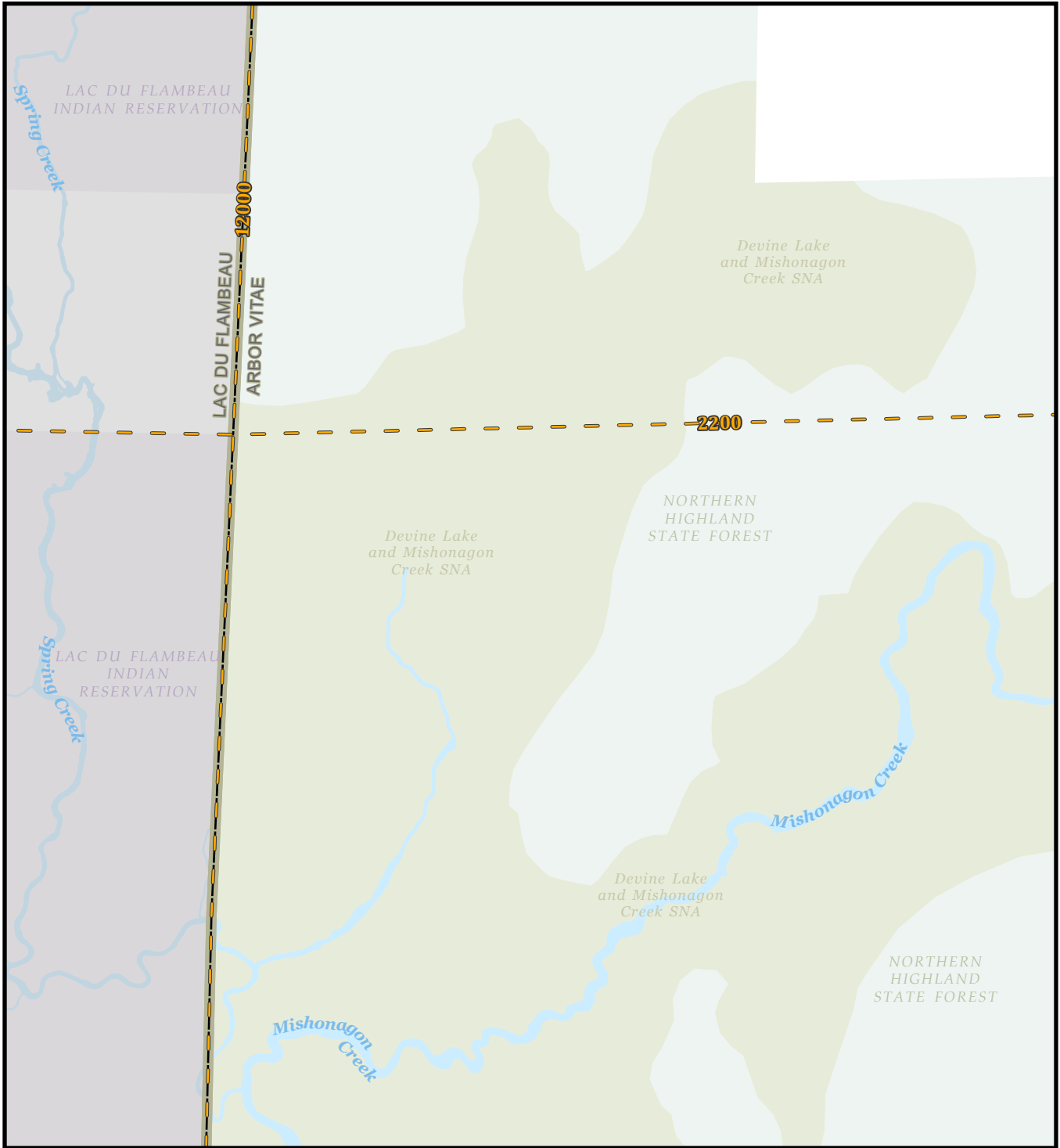
Continued on Page 18



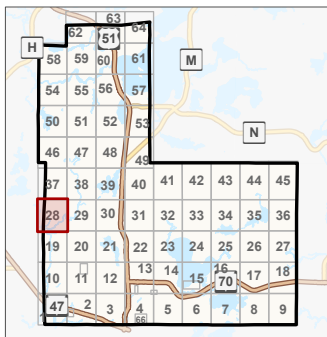
- |   |   |   |  |
|---|---|---|--|
| <ul style="list-style-type: none"> <li>✕ Abandoned</li> <li>■ Accessory Building</li> <li>✈ Airport</li> <li>🏠 Ambulance House</li> <li>⚓ Boat Landing</li> <li>🏕 Campground</li> <li>⛪ Cemetery</li> <li>⛪ Church</li> <li>▲ Commercial</li> </ul> | <ul style="list-style-type: none"> <li>□ Development Site</li> <li>🎓 Education</li> <li>🏡 Farm</li> <li>🚒 Fire</li> <li>🚫 Gated Site</li> <li>🏢 Gathering</li> <li>🏛 Government</li> <li>✈ Hangar</li> <li>🏥 Health Care</li> </ul> | <ul style="list-style-type: none"> <li>🏠 Lodging</li> <li>🏠 Mobile Home</li> <li>🏠 Multi Family Home</li> <li>✳ Other</li> <li>🚔 Police</li> <li>📍 Residential</li> <li>🏠 Utility</li> <li>💧 Waterbody</li> <li>🏠 Municipalities</li> </ul> | <ul style="list-style-type: none"> <li>🛣 US/State Highway</li> <li>🛣 County Highway</li> <li>🛣 Local Road</li> <li>🛣 Service Road</li> <li>🛣 Resource Road</li> <li>🛣 4WD Road</li> <li>🛣 Runway</li> <li>⋯ Driveway</li> <li>📏 Address Range Lines</li> </ul> |
|---|---|---|--|

This map is provided courtesy of Vilas County and is to be used for reference purposes only. Vilas County makes every effort to produce and publish the most accurate and current information possible. No warranties, expressed or implied, are provided for the data provided, its use, or its interpretation. Vilas County does not guarantee the accuracy of the material contained herein and is not responsible for any misuse or misrepresentation of this information or its derivatives. This map does not represent a survey. Printed by the Vilas County Land Information Department: 2/25/2025





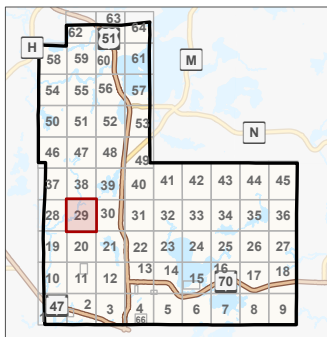
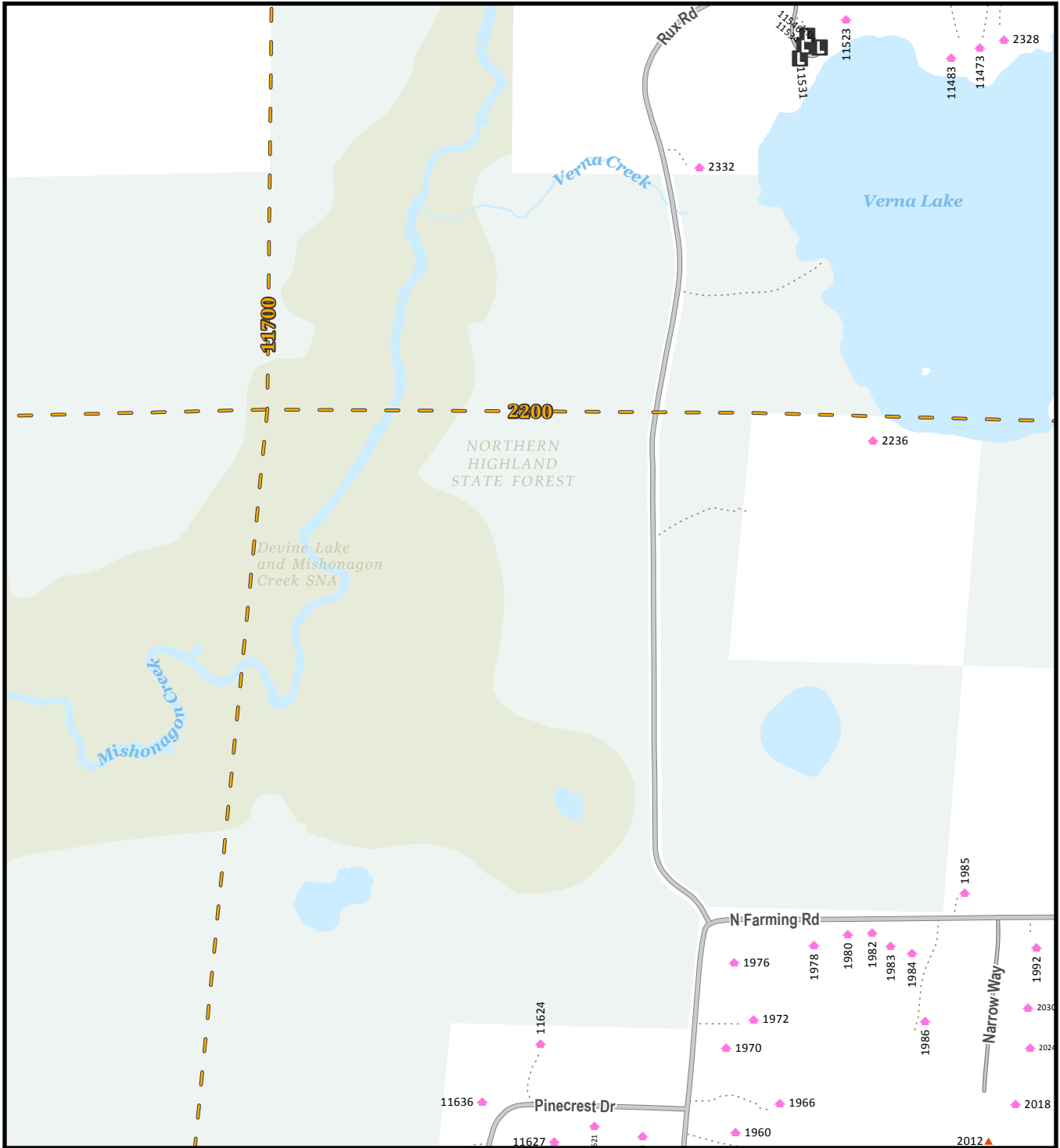
Continued on Page 29



- |   |   |   |  |
|---|---|---|--|
| <ul style="list-style-type: none"> <li>✕ Abandoned</li> <li>■ Accessory Building</li> <li>✈ Airport</li> <li>🏠 Ambulance House</li> <li>⚓ Boat Landing</li> <li>🏕 Campground</li> <li>⚰ Cemetery</li> <li>🏛 Church</li> <li>▲ Commercial</li> </ul> | <ul style="list-style-type: none"> <li>□ Development Site</li> <li>🎓 Education</li> <li>🏡 Farm</li> <li>🚒 Fire</li> <li>🚫 Gated Site</li> <li>🏢 Gathering</li> <li>🏛 Government</li> <li>✈ Hangar</li> <li>🏥 Health Care</li> </ul> | <ul style="list-style-type: none"> <li>🏠 Lodging</li> <li>🏠 Mobile Home</li> <li>🏠 Multi Family Home</li> <li>✳ Other</li> <li>👮 Police</li> <li>🏠 Residential</li> <li>🔌 Utility</li> <li>💧 Waterbody</li> <li>🏘 Municipalities</li> </ul> | <ul style="list-style-type: none"> <li>🛣 US/State Highway</li> <li>🛣 County Highway</li> <li>🛣 Local Road</li> <li>🛣 Service Road</li> <li>🛣 Resource Road</li> <li>🛣 4WD Road</li> <li>🛣 Runway</li> <li>⋯ Driveway</li> <li>📏 Address Range Lines</li> </ul> |
|---|---|---|--|

This map is provided courtesy of Vilas County and is to be used for reference purposes only. Vilas County makes every effort to produce and publish the most accurate and current information possible. No warranties, expressed or implied, are provided for the data provided, its use, or its interpretation. Vilas County does not guarantee the accuracy of the material contained herein and is not responsible for any misuse or misrepresentation of this information or its derivatives. This map does not represent a survey. Printed by the Vilas County Land Information Department: 2/25/2025

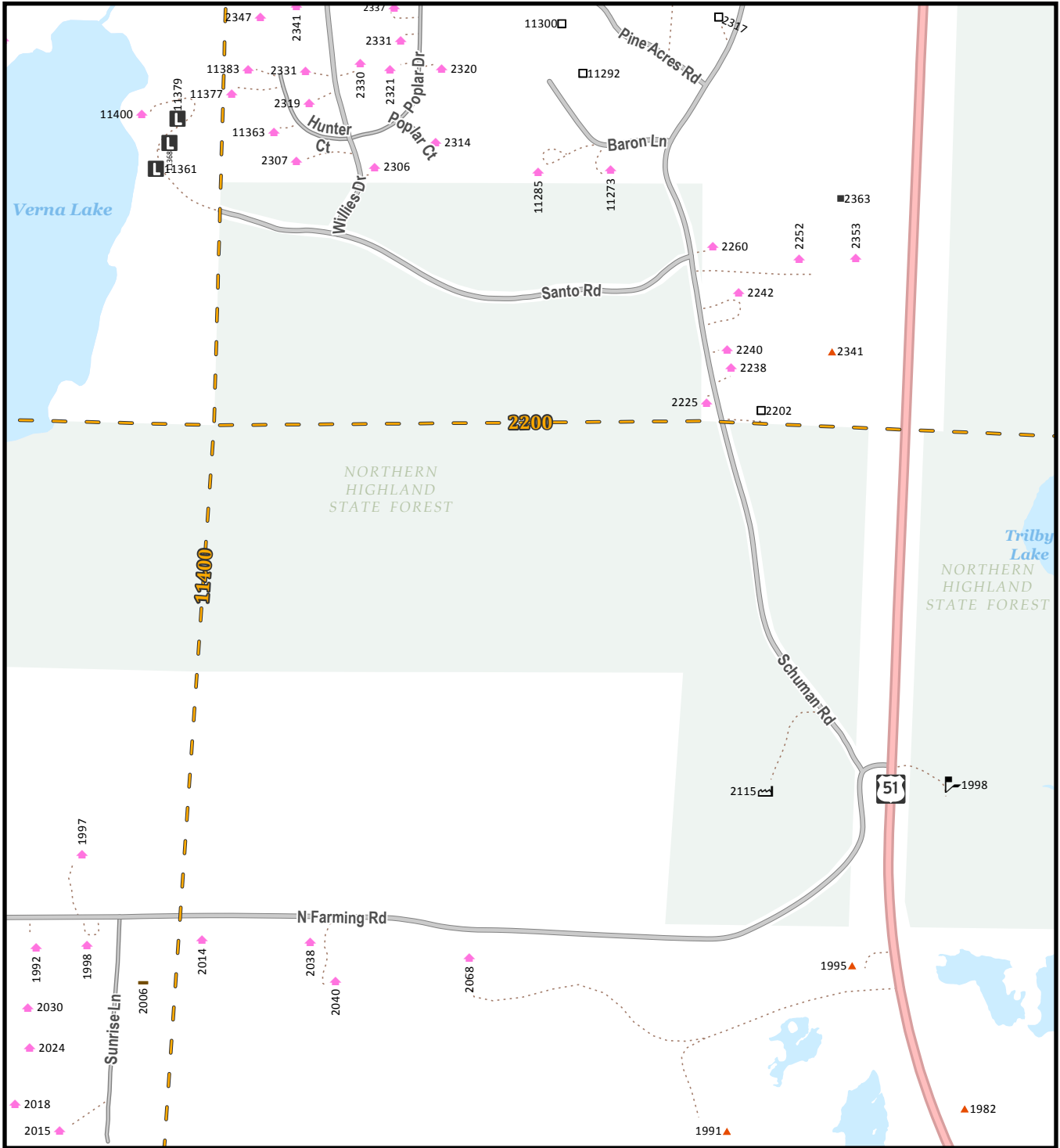




- |   |   |   |  |
|---|---|---|--|
| <ul style="list-style-type: none"> <li>✕ Abandoned</li> <li>■ Accessory Building</li> <li>✈ Airport</li> <li>🏠 Ambulance House</li> <li>🚤 Boat Landing</li> <li>🏕 Campground</li> <li>⛔ Cemetery</li> <li>🏪 Church</li> <li>▲ Commercial</li> </ul> | <ul style="list-style-type: none"> <li>□ Development Site</li> <li>🎓 Education</li> <li>🏡 Farm</li> <li>🚒 Fire</li> <li>🚫 Gated Site</li> <li>🏢 Gathering</li> <li>🏛 Government</li> <li>✈ Hangar</li> <li>🏠 Health Care</li> </ul> | <ul style="list-style-type: none"> <li>🏠 Lodging</li> <li>🚚 Mobile Home</li> <li>🏠 Multi Family Home</li> <li>✳ Other</li> <li>🚔 Police</li> <li>🏠 Residential</li> <li>🔌 Utility</li> <li>💧 Waterbody</li> <li>🏘 Municipalities</li> </ul> | <ul style="list-style-type: none"> <li>🛣 US/State Highway</li> <li>🛣 County Highway</li> <li>🛣 Local Road</li> <li>🛣 Service Road</li> <li>🛣 Resource Road</li> <li>🛣 4WD Road</li> <li>🛣 Runway</li> <li>🛣 Driveway</li> <li>🛣 Address Range Lines</li> </ul> |
|---|---|---|--|

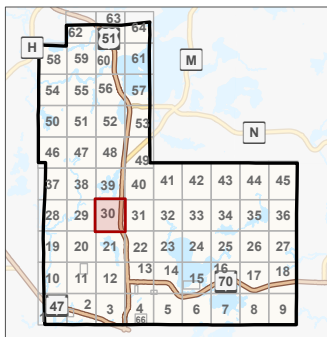
This map is provided courtesy of Vilas County and is to be used for reference purposes only. Vilas County makes every effort to produce and publish the most accurate and current information possible. No warranties, expressed or implied, are provided for the data provided, its use, or its interpretation. Vilas County does not guarantee the accuracy of the material contained herein and is not responsible for any misuse or misrepresentation of this information or its derivatives. This map does not represent a survey. Printed by the Vilas County Land Information Department: 2/25/2025





Continued on Page 29

Continued on Page 31



- |   |   |   |  |
|---|---|---|--|
| <ul style="list-style-type: none"> <li>✕ Abandoned</li> <li>■ Accessory Building</li> <li>✈ Airport</li> <li>🏠 Ambulance House</li> <li>⚓ Boat Landing</li> <li>🏕 Campground</li> <li>⚰ Cemetery</li> <li>🏛 Church</li> <li>▲ Commercial</li> </ul> | <ul style="list-style-type: none"> <li>□ Development Site</li> <li>🎓 Education</li> <li>🌾 Farm</li> <li>🚒 Fire</li> <li>🚰 Gated Site</li> <li>🏛 Gathering</li> <li>🏛 Government</li> <li>✈ Hangar</li> <li>🏠 Health Care</li> </ul> | <ul style="list-style-type: none"> <li>🏠 Lodging</li> <li>🚚 Mobile Home</li> <li>🏠 Multi Family Home</li> <li>✳ Other</li> <li>🚔 Police</li> <li>🏠 Residential</li> <li>🏠 Utility</li> <li>🌊 Waterbody</li> <li>🏠 Municipalities</li> </ul> | <ul style="list-style-type: none"> <li>🛣 US/State Highway</li> <li>🛣 County Highway</li> <li>🛣 Local Road</li> <li>🛣 Service Road</li> <li>🛣 Resource Road</li> <li>🛣 4WD Road</li> <li>🛣 Runway</li> <li>🛣 Driveway</li> <li>🛣 Address Range Lines</li> </ul> |
|---|---|---|--|

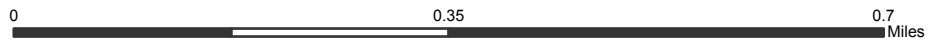
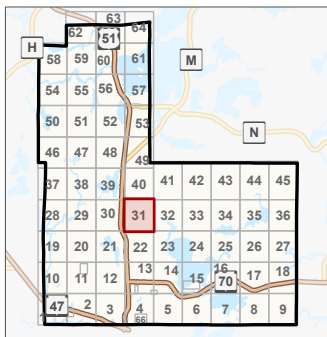
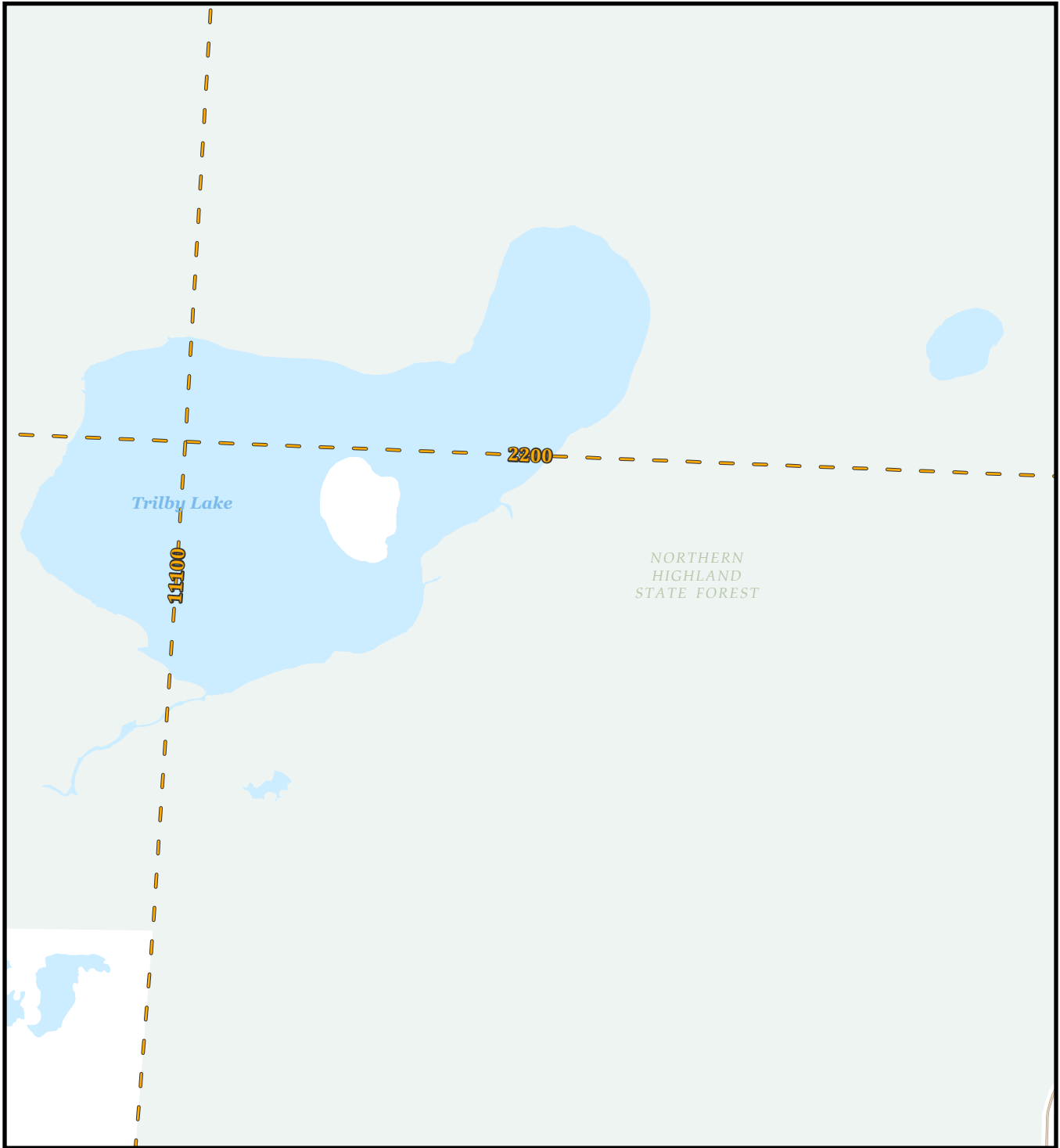
This map is provided courtesy of Vilas County and is to be used for reference purposes only. Vilas County makes every effort to produce and publish the most accurate and current information possible. No warranties, expressed or implied, are provided for the data provided, its use, or its interpretation. Vilas County does not guarantee the accuracy of the material contained herein and is not responsible for any misuse or misrepresentation of this information or its derivatives. This map does not represent a survey. Printed by the Vilas County Land Information Department: 2/25/2025





Continued on Page 30

Continued on Page 32



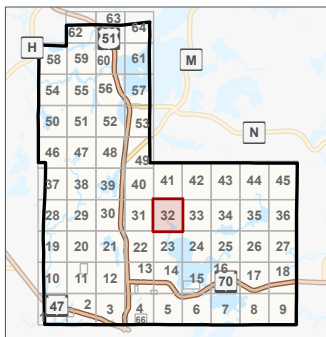
- |   |   |   |  |
|---|---|---|--|
| <ul style="list-style-type: none"> <li>✕ Abandoned</li> <li>■ Accessory Building</li> <li>✈ Airport</li> <li>🏠 Ambulance House</li> <li>🚤 Boat Landing</li> <li>🏕 Campground</li> <li>⚰ Cemetery</li> <li>🏛 Church</li> <li>▲ Commercial</li> </ul> | <ul style="list-style-type: none"> <li>□ Development Site</li> <li>🎓 Education</li> <li>🏡 Farm</li> <li>🚒 Fire</li> <li>🚫 Gated Site</li> <li>🏢 Gathering</li> <li>🏛 Government</li> <li>✈ Hangar</li> <li>🏥 Health Care</li> </ul> | <ul style="list-style-type: none"> <li>🏠 Lodging</li> <li>🏠 Mobile Home</li> <li>🏠 Multi Family Home</li> <li>✳ Other</li> <li>🚔 Police</li> <li>🔹 Residential</li> <li>🔌 Utility</li> <li>💧 Waterbody</li> <li>🏘 Municipalities</li> </ul> | <ul style="list-style-type: none"> <li>🛣 US/State Highway</li> <li>🛣 County Highway</li> <li>🛣 Local Road</li> <li>🛣 Service Road</li> <li>🛣 Resource Road</li> <li>🛣 4WD Road</li> <li>🛣 Runway</li> <li>⋯ Driveway</li> <li>--- Address Range Lines</li> </ul> |
|---|---|---|--|

This map is provided courtesy of Vilas County and is to be used for reference purposes only. Vilas County makes every effort to produce and publish the most accurate and current information possible. No warranties, expressed or implied, are provided for the data provided, its use, or its interpretation. Vilas County does not guarantee the accuracy of the material contained herein and is not responsible for any misuse or misrepresentation of this information or its derivatives. This map does not represent a survey. Printed by the Vilas County Land Information Department: 2/25/2025



Continued on Page 31

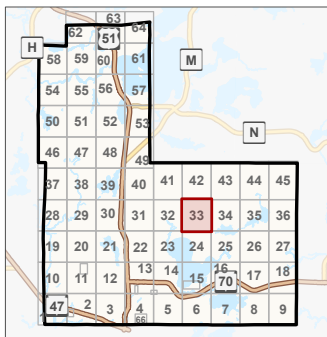
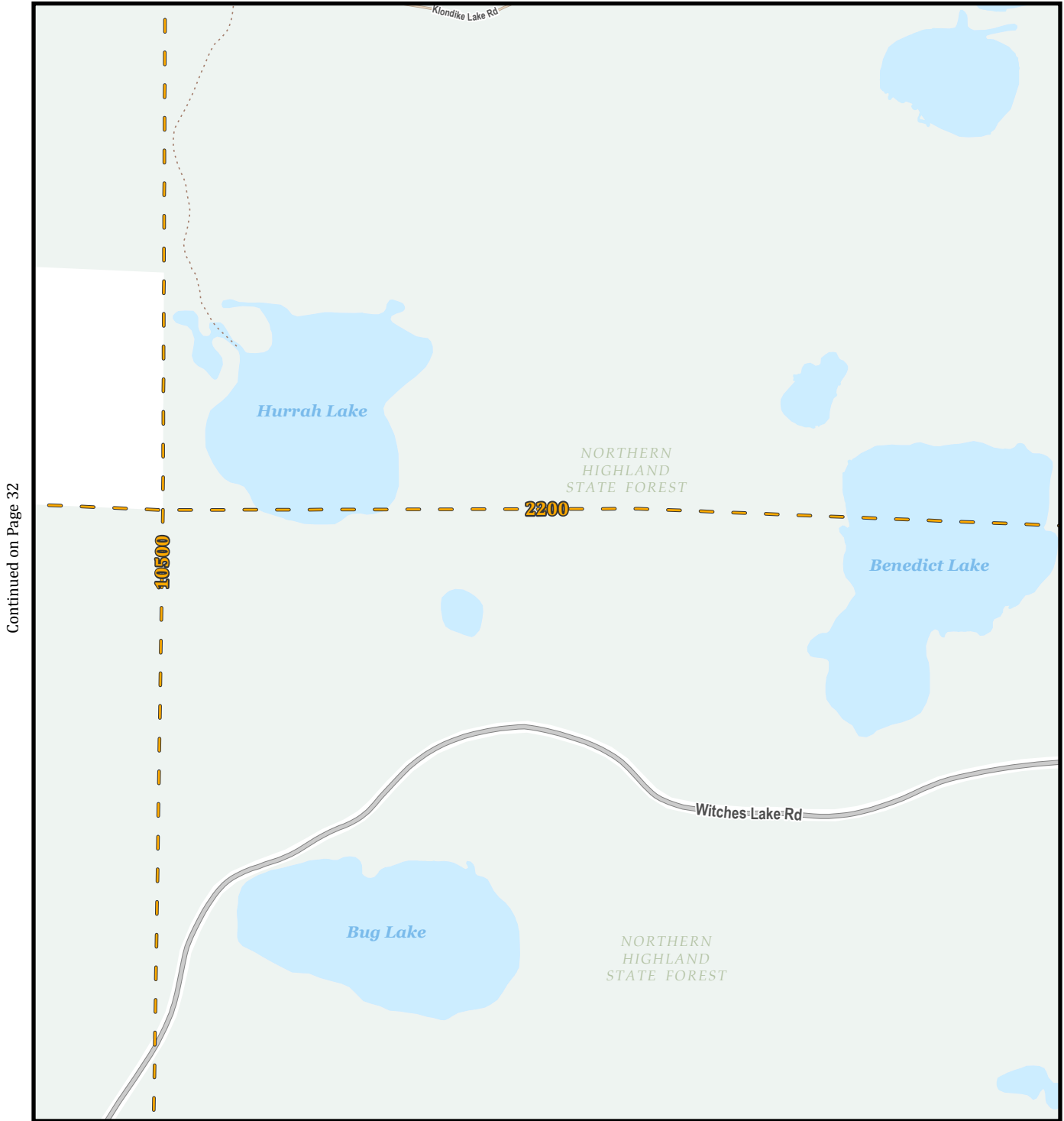
Continued on Page 33



- |   |   |   |  |
|---|---|---|--|
| <ul style="list-style-type: none"> <li>✕ Abandoned</li> <li>■ Accessory Building</li> <li>✈ Airport</li> <li>🏠 Ambulance House</li> <li>🚤 Boat Landing</li> <li>🏕 Campground</li> <li>⚰ Cemetery</li> <li>🏛 Church</li> <li>▲ Commercial</li> </ul> | <ul style="list-style-type: none"> <li>□ Development Site</li> <li>🎓 Education</li> <li>🏡 Farm</li> <li>🚒 Fire</li> <li>🚫 Gated Site</li> <li>🏠 Gathering</li> <li>🏢 Government</li> <li>✈ Hangar</li> <li>🏥 Health Care</li> </ul> | <ul style="list-style-type: none"> <li>🏠 Lodging</li> <li>🏠 Mobile Home</li> <li>🏠 Multi Family Home</li> <li>✳ Other</li> <li>🚔 Police</li> <li>📍 Residential</li> <li>🏠 Utility</li> <li>💧 Waterbody</li> <li>🏠 Municipalities</li> </ul> | <ul style="list-style-type: none"> <li>🛣 US/State Highway</li> <li>🛣 County Highway</li> <li>🛣 Local Road</li> <li>🛣 Service Road</li> <li>🛣 Resource Road</li> <li>🛣 4WD Road</li> <li>🛣 Runway</li> <li>⋯ Driveway</li> <li>📏 Address Range Lines</li> </ul> |
|---|---|---|--|

This map is provided courtesy of Vilas County and is to be used for reference purposes only. Vilas County makes every effort to produce and publish the most accurate and current information possible. No warranties, expressed or implied, are provided for the data provided, its use, or its interpretation. Vilas County does not guarantee the accuracy of the material contained herein and is not responsible for any misuse or misrepresentation of this information or its derivatives. This map does not represent a survey. Printed by the Vilas County Land Information Department: 2/25/2025





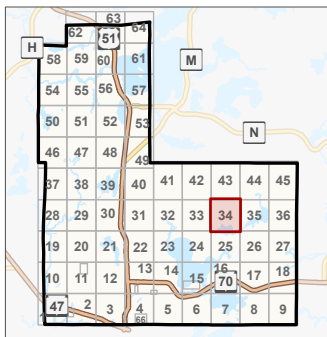
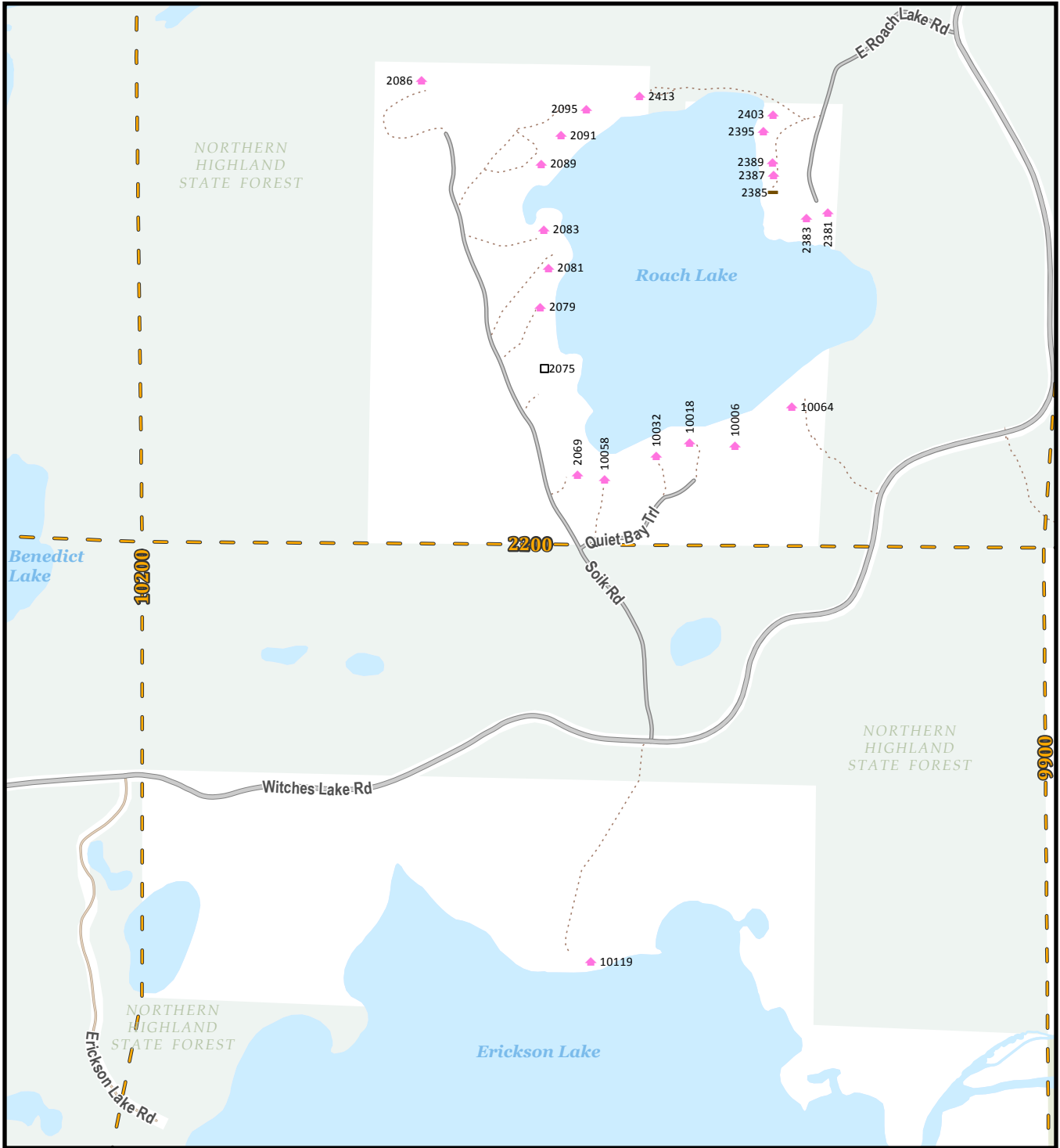
- |   |   |   |  |
|---|---|---|--|
| <ul style="list-style-type: none"> <li>✕ Abandoned</li> <li>■ Accessory Building</li> <li>✈ Airport</li> <li>🏠 Ambulance House</li> <li>🚤 Boat Landing</li> <li>🏕 Campground</li> <li>⚰ Cemetery</li> <li>🏛 Church</li> <li>▲ Commercial</li> </ul> | <ul style="list-style-type: none"> <li>□ Development Site</li> <li>🎓 Education</li> <li>🏡 Farm</li> <li>🚒 Fire</li> <li>🚫 Gated Site</li> <li>🏠 Gathering</li> <li>🏛 Government</li> <li>✈ Hangar</li> <li>🏠 Health Care</li> </ul> | <ul style="list-style-type: none"> <li>🏠 Lodging</li> <li>🚚 Mobile Home</li> <li>🏠 Multi Family Home</li> <li>✳ Other</li> <li>🚔 Police</li> <li>📍 Residential</li> <li>🔌 Utility</li> <li>💧 Waterbody</li> <li>🏠 Municipalities</li> </ul> | <ul style="list-style-type: none"> <li>🛣 US/State Highway</li> <li>🛣 County Highway</li> <li>🛣 Local Road</li> <li>🛣 Service Road</li> <li>🛣 Resource Road</li> <li>🛣 4WD Road</li> <li>🛣 Runway</li> <li>⋯ Driveway</li> <li>📏 Address Range Lines</li> </ul> |
|---|---|---|--|

This map is provided courtesy of Vilas County and is to be used for reference purposes only. Vilas County makes every effort to produce and publish the most accurate and current information possible. No warranties, expressed or implied, are provided for the data provided, its use, or its interpretation. Vilas County does not guarantee the accuracy of the material contained herein and is not responsible for any misuse or misrepresentation of this information or its derivatives. This map does not represent a survey. Printed by the Vilas County Land Information Department: 2/25/2025



Continued on Page 33

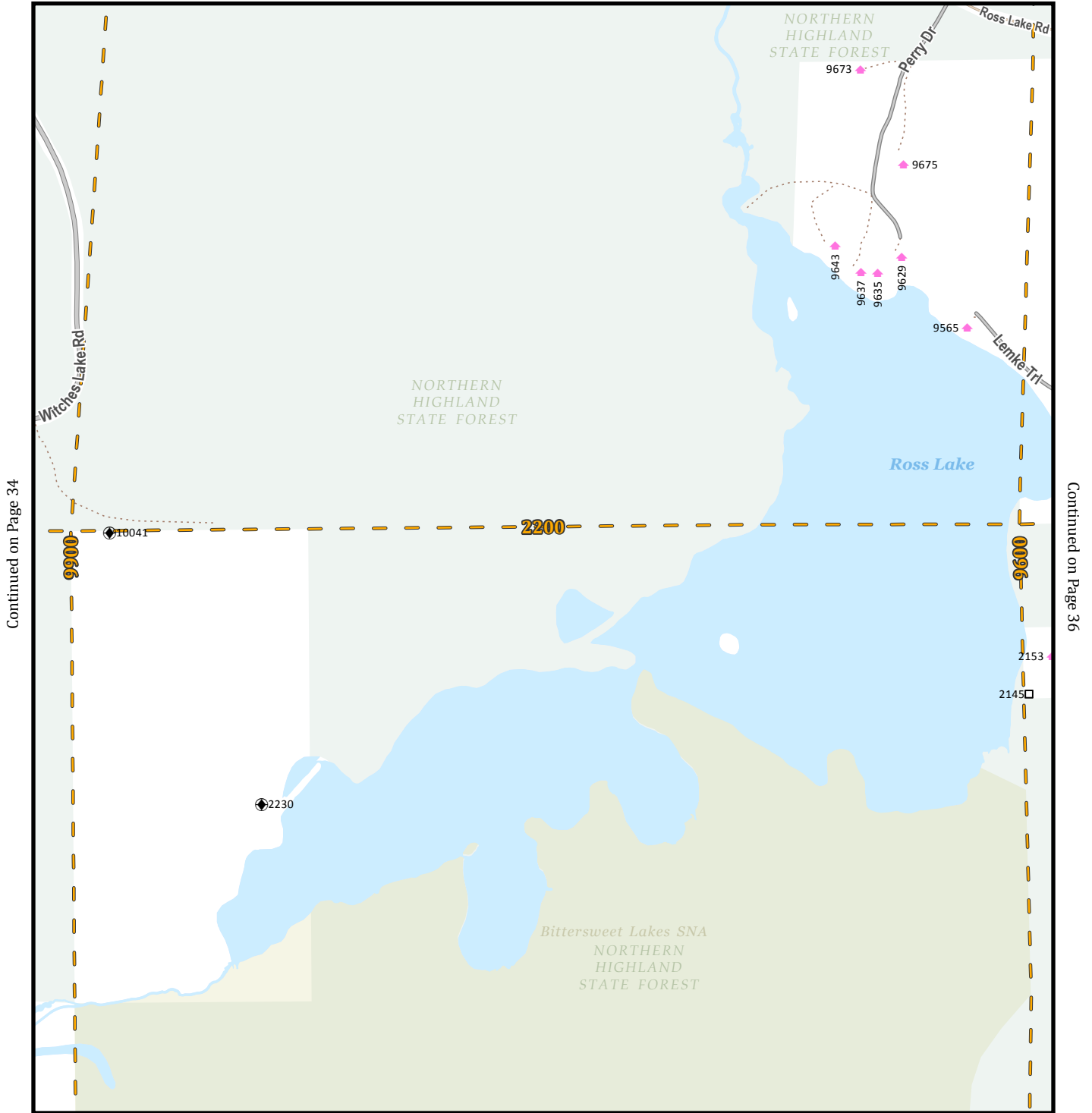
Continued on Page 35



- |   |   |   |  |
|---|---|---|--|
| <ul style="list-style-type: none"> <li>✕ Abandoned</li> <li>■ Accessory Building</li> <li>✈ Airport</li> <li>🏠 Ambulance House</li> <li>⚓ Boat Landing</li> <li>🌲 Campground</li> <li>⚰ Cemetery</li> <li>⛪ Church</li> <li>▲ Commercial</li> </ul> | <ul style="list-style-type: none"> <li>□ Development Site</li> <li>🎓 Education</li> <li>🏡 Farm</li> <li>🚒 Fire</li> <li>🚫 Gated Site</li> <li>🏢 Gathering</li> <li>🏛 Government</li> <li>✈ Hangar</li> <li>🏥 Health Care</li> </ul> | <ul style="list-style-type: none"> <li>🏠 Lodging</li> <li>🚰 Mobile Home</li> <li>🏠 Multi Family Home</li> <li>✳ Other</li> <li>🚔 Police</li> <li>📍 Residential</li> <li>⚡ Utility</li> <li>💧 Waterbody</li> <li>🏞 Municipalities</li> </ul> | <ul style="list-style-type: none"> <li>🛣 US/State Highway</li> <li>🛣 County Highway</li> <li>🛣 Local Road</li> <li>🛣 Service Road</li> <li>🛣 Resource Road</li> <li>🛣 4WD Road</li> <li>🛣 Runway</li> <li>⋯ Driveway</li> <li>— Address Range Lines</li> </ul> |
|---|---|---|--|

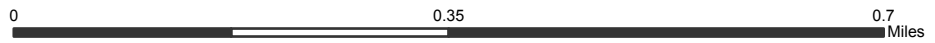
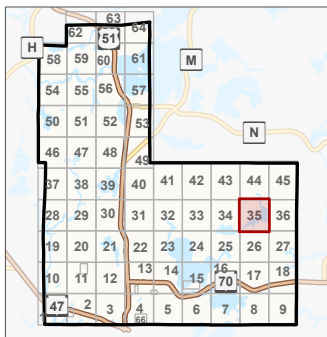
This map is provided courtesy of Vilas County and is to be used for reference purposes only. Vilas County makes every effort to produce and publish the most accurate and current information possible. No warranties, expressed or implied, are provided for the data provided, its use, or its interpretation. Vilas County does not guarantee the accuracy of the material contained herein and is not responsible for any misuse or misrepresentation of this information or its derivatives. This map does not represent a survey. Printed by the Vilas County Land Information Department: 2/25/2025





Continued on Page 34

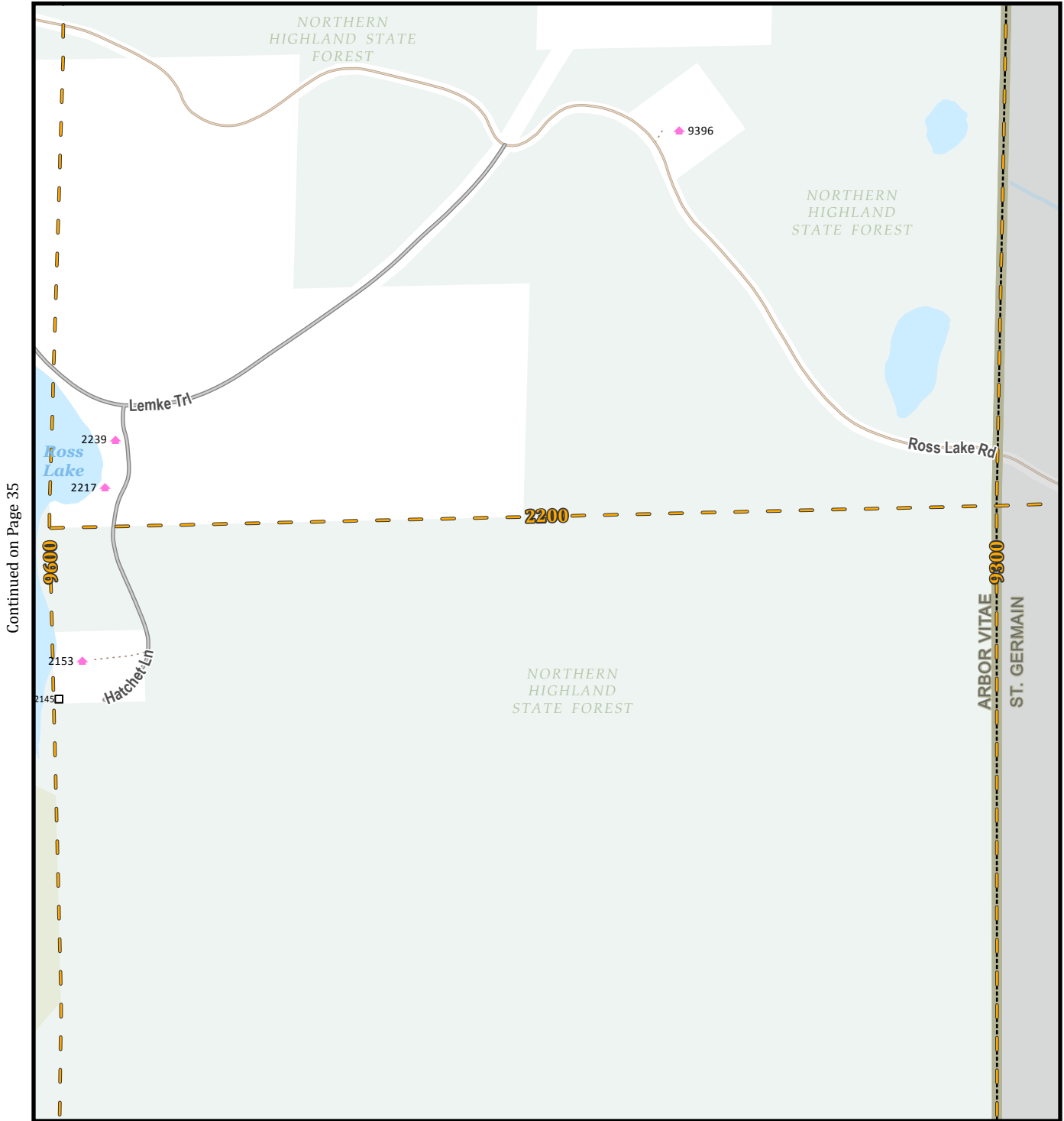
Continued on Page 36



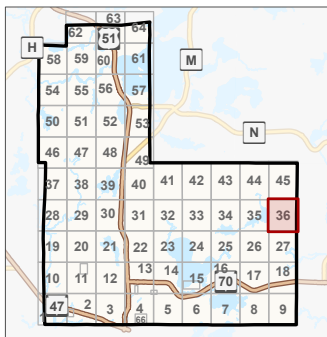
- |   |   |   |  |
|---|---|---|--|
| <ul style="list-style-type: none"> <li>✕ Abandoned</li> <li>■ Accessory Building</li> <li>✈ Airport</li> <li>🏠 Ambulance House</li> <li>⚓ Boat Landing</li> <li>🏕 Campground</li> <li>⛪ Cemetery</li> <li>⛪ Church</li> <li>▲ Commercial</li> </ul> | <ul style="list-style-type: none"> <li>□ Development Site</li> <li>🎓 Education</li> <li>🏡 Farm</li> <li>🚒 Fire</li> <li>🚪 Gated Site</li> <li>🏢 Gathering</li> <li>🏛 Government</li> <li>✈ Hangar</li> <li>🏥 Health Care</li> </ul> | <ul style="list-style-type: none"> <li>🏠 Lodging</li> <li>🚚 Mobile Home</li> <li>🏠 Multi Family Home</li> <li>✳ Other</li> <li>🚔 Police</li> <li>📍 Residential</li> <li>🔌 Utility</li> <li>💧 Waterbody</li> <li>🏘 Municipalities</li> </ul> | <ul style="list-style-type: none"> <li>🛣 US/State Highway</li> <li>🛣 County Highway</li> <li>🛣 Local Road</li> <li>🛣 Service Road</li> <li>🛣 Resource Road</li> <li>🛣 4WD Road</li> <li>🛣 Runway</li> <li>⋯ Driveway</li> <li>— Address Range Lines</li> </ul> |
|---|---|---|--|

This map is provided courtesy of Vilas County and is to be used for reference purposes only. Vilas County makes every effort to produce and publish the most accurate and current information possible. No warranties, expressed or implied, are provided for the data provided, its use, or its interpretation. Vilas County does not guarantee the accuracy of the material contained herein and is not responsible for any misuse or misrepresentation of this information or its derivatives. This map does not represent a survey. Printed by the Vilas County Land Information Department: 2/25/2025





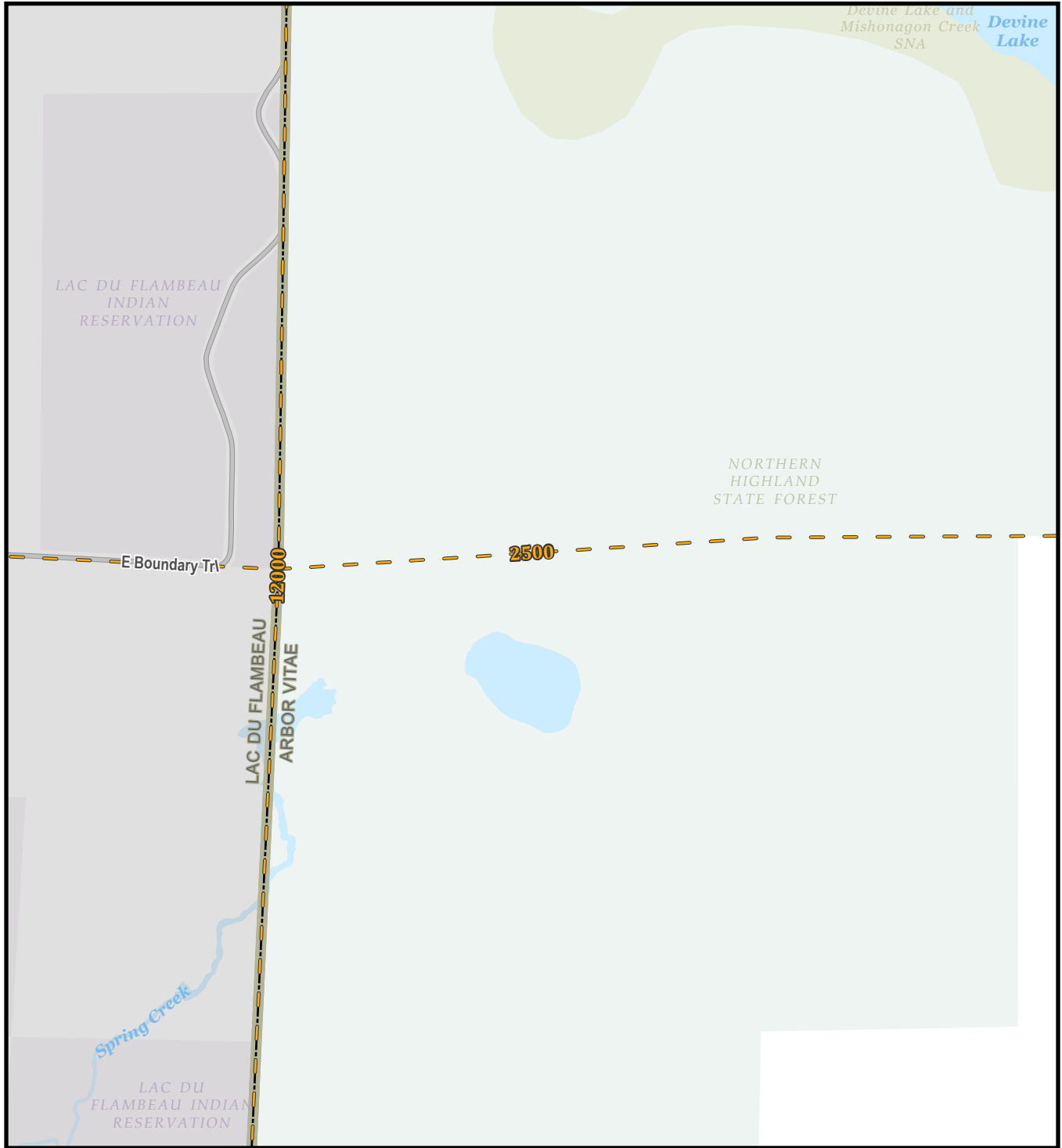
Continued on Page 35



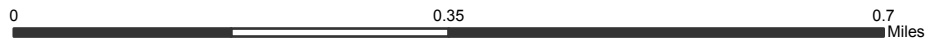
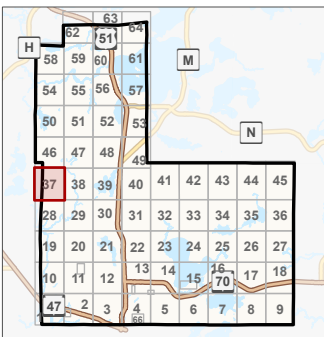
- |   |   |   |  |
|---|---|---|--|
| <ul style="list-style-type: none"> <li>✘ Abandoned</li> <li>■ Accessory Building</li> <li>✈ Airport</li> <li>🏠 Ambulance House</li> <li>⚓ Boat Landing</li> <li>🏕 Campground</li> <li>⛪ Cemetery</li> <li>⛪ Church</li> <li>▲ Commercial</li> </ul> | <ul style="list-style-type: none"> <li>□ Development Site</li> <li>🎓 Education</li> <li>🏡 Farm</li> <li>🚒 Fire</li> <li>🚫 Gated Site</li> <li>🏢 Gathering</li> <li>🏛 Government</li> <li>✈ Hangar</li> <li>🏥 Health Care</li> </ul> | <ul style="list-style-type: none"> <li>🏠 Lodging</li> <li>🏠 Mobile Home</li> <li>🏠 Multi Family Home</li> <li>✳ Other</li> <li>👮 Police</li> <li>📍 Residential</li> <li>🔌 Utility</li> <li>💧 Waterbody</li> <li>🏠 Municipalities</li> </ul> | <ul style="list-style-type: none"> <li>🛣 US/State Highway</li> <li>🛣 County Highway</li> <li>🛣 Local Road</li> <li>🛣 Service Road</li> <li>🛣 Resource Road</li> <li>🛣 4WD Road</li> <li>🛣 Runway</li> <li>⋯ Driveway</li> <li>📏 Address Range Lines</li> </ul> |
|---|---|---|--|

This map is provided courtesy of Vilas County and is to be used for reference purposes only. Vilas County makes every effort to produce and publish the most accurate and current information possible. No warranties, expressed or implied, are provided for the data provided, its use, or its interpretation. Vilas County does not guarantee the accuracy of the material contained herein and is not responsible for any misuse or misrepresentation of this information or its derivatives. This map does not represent a survey. Printed by the Vilas County Land Information Department: 2/25/2025





Continued on Page 38



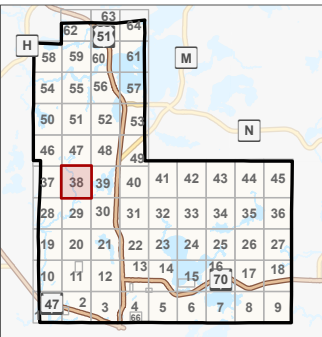
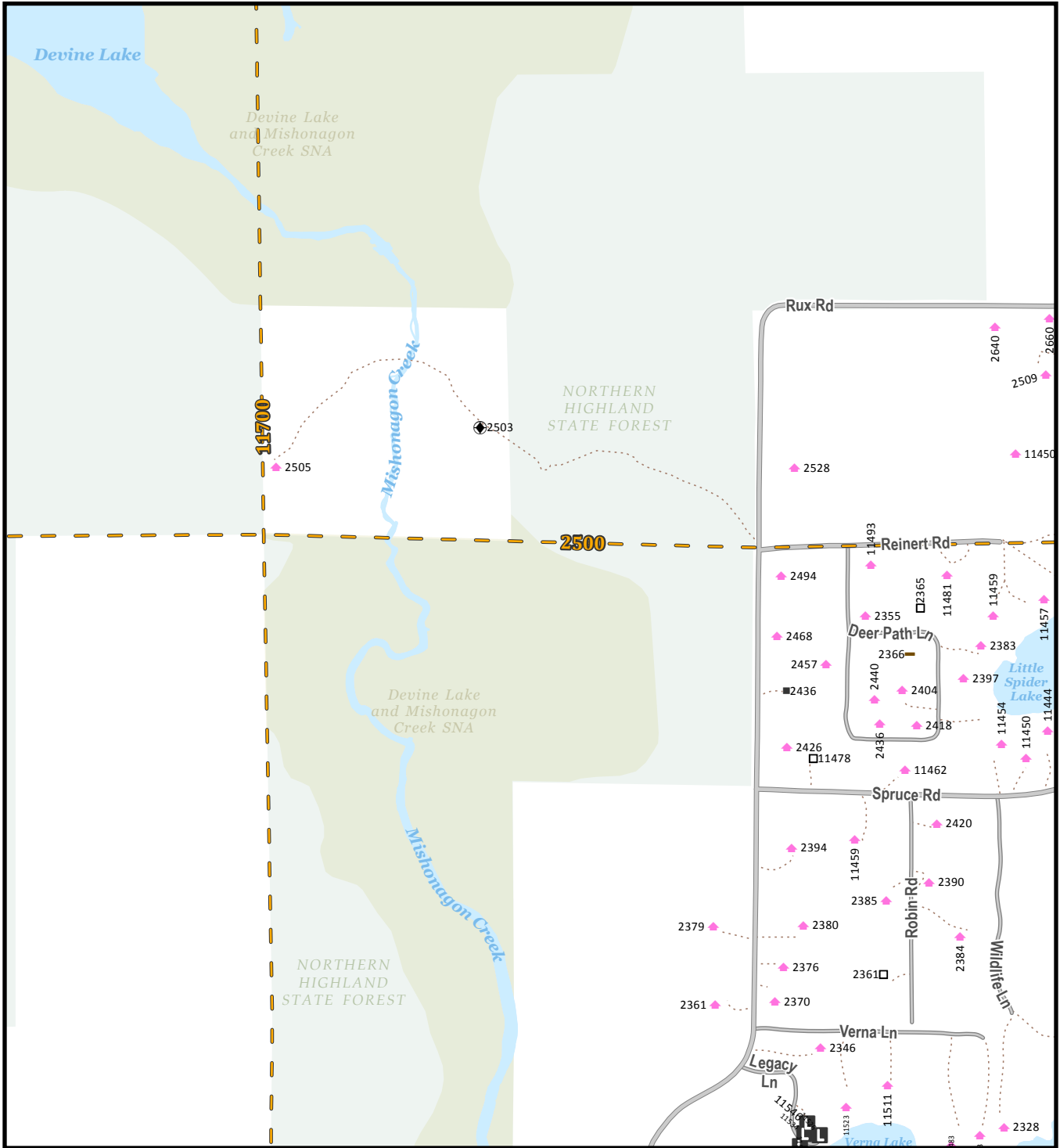
- |   |   |   |  |
|---|---|---|--|
| <ul style="list-style-type: none"> <li>✕ Abandoned</li> <li>■ Accessory Building</li> <li>✈ Airport</li> <li>🏠 Ambulance House</li> <li>⚓ Boat Landing</li> <li>🏕 Campground</li> <li>⚰ Cemetery</li> <li>🏛 Church</li> <li>▲ Commercial</li> </ul> | <ul style="list-style-type: none"> <li>□ Development Site</li> <li>🎓 Education</li> <li>🏡 Farm</li> <li>🚒 Fire</li> <li>🚫 Gated Site</li> <li>🏠 Gathering</li> <li>🏛 Government</li> <li>✈ Hangar</li> <li>🏥 Health Care</li> </ul> | <ul style="list-style-type: none"> <li>🏠 Lodging</li> <li>🚐 Mobile Home</li> <li>🏠 Multi Family Home</li> <li>✳ Other</li> <li>🚓 Police</li> <li>📍 Residential</li> <li>🔌 Utility</li> <li>💧 Waterbody</li> <li>🏘 Municipalities</li> </ul> | <ul style="list-style-type: none"> <li>🛣 US/State Highway</li> <li>🛣 County Highway</li> <li>🛣 Local Road</li> <li>🛣 Service Road</li> <li>🛣 Resource Road</li> <li>🛣 4WD Road</li> <li>🛣 Runway</li> <li>⋯ Driveway</li> <li>📏 Address Range Lines</li> </ul> |
|---|---|---|--|

This map is provided courtesy of Vilas County and is to be used for reference purposes only. Vilas County makes every effort to produce and publish the most accurate and current information possible. No warranties, expressed or implied, are provided for the data provided, its use, or its interpretation. Vilas County does not guarantee the accuracy of the material contained herein and is not responsible for any misuse or misrepresentation of this information or its derivatives. This map does not represent a survey. Printed by the Vilas County Land Information Department: 2/25/2025



Continued on Page 37

Continued on Page 39

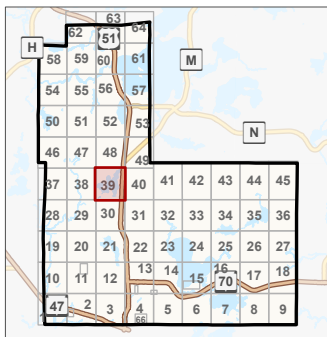
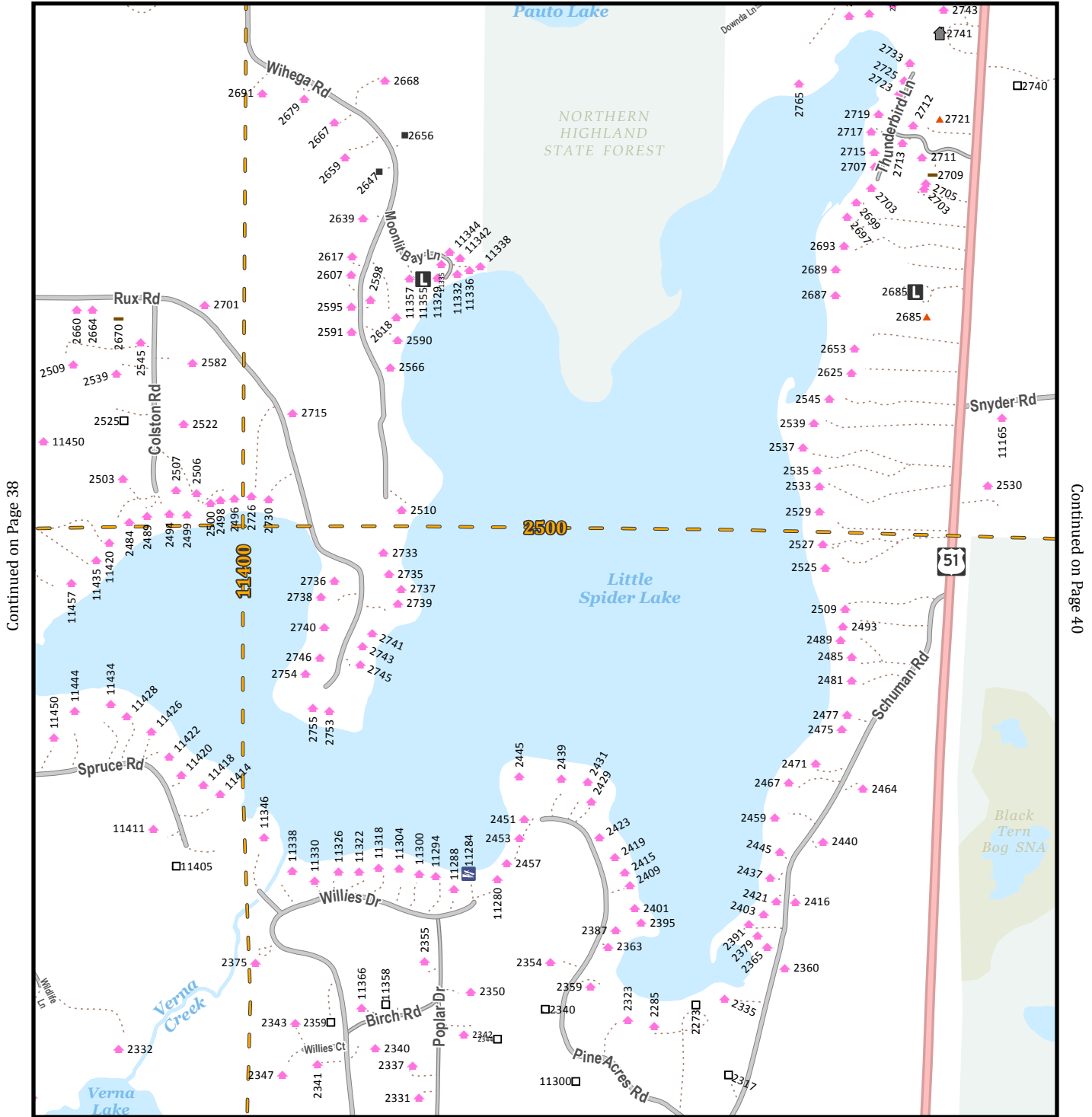


- |   |   |   |  |
|---|---|---|--|
| <ul style="list-style-type: none"> <li>✕ Abandoned</li> <li>■ Accessory Building</li> <li>✈ Airport</li> <li>🏠 Ambulance House</li> <li>⚓ Boat Landing</li> <li>🏕 Campground</li> <li>⚰ Cemetery</li> <li>⛪ Church</li> <li>▲ Commercial</li> </ul> | <ul style="list-style-type: none"> <li>□ Development Site</li> <li>🎓 Education</li> <li>🌾 Farm</li> <li>🚒 Fire</li> <li>🚪 Gated Site</li> <li>🏢 Gathering</li> <li>🏛 Government</li> <li>✈ Hangar</li> <li>🏥 Health Care</li> </ul> | <ul style="list-style-type: none"> <li>🏠 Lodging</li> <li>🚐 Mobile Home</li> <li>🏠 Multi Family Home</li> <li>★ Other</li> <li>🚔 Police</li> <li>🏠 Residential</li> <li>⚡ Utility</li> <li>💧 Waterbody</li> <li>🏘 Municipalities</li> </ul> | <ul style="list-style-type: none"> <li>🛣 US/State Highway</li> <li>🛣 County Highway</li> <li>🛣 Local Road</li> <li>🛣 Service Road</li> <li>🛣 Resource Road</li> <li>🛣 4WD Road</li> <li>🛣 Runway</li> <li>⋯ Driveway</li> <li>— Address Range Lines</li> </ul> |
|---|---|---|--|

This map is provided courtesy of Vilas County and is to be used for reference purposes only. Vilas County makes every effort to produce and publish the most accurate and current information possible. No warranties, expressed or implied, are provided for the data provided, its use, or its interpretation. Vilas County does not guarantee the accuracy of the material contained herein and is not responsible for any misuse or misrepresentation of this information or its derivatives. This map does not represent a survey. Printed by the Vilas County Land Information Department: 2/25/2025



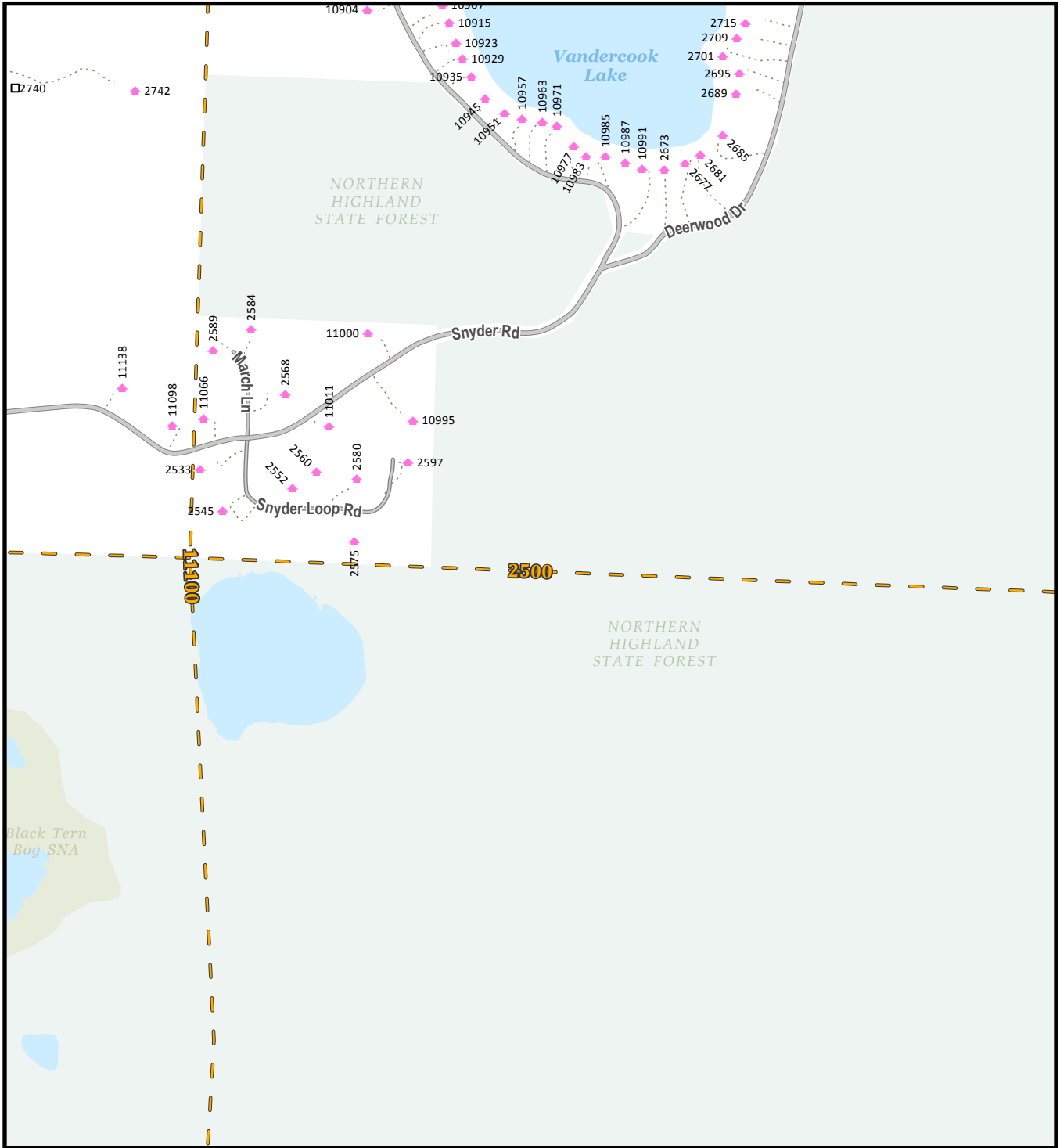




- |   |   |   |  |
|---|---|---|--|
| <ul style="list-style-type: none"> <li>✕ Abandoned</li> <li>■ Accessory Building</li> <li>✈ Airport</li> <li>🏠 Ambulance House</li> <li>⚓ Boat Landing</li> <li>🏕 Campground</li> <li>⚰ Cemetery</li> <li>🏛 Church</li> <li>▲ Commercial</li> </ul> | <ul style="list-style-type: none"> <li>🏠 Development Site</li> <li>🎓 Education</li> <li>🌾 Farm</li> <li>🚒 Fire</li> <li>🚪 Gated Site</li> <li>🏢 Gathering</li> <li>🏛 Government</li> <li>✈ Hangar</li> <li>🏥 Health Care</li> </ul> | <ul style="list-style-type: none"> <li>🏠 Lodging</li> <li>🏠 Mobile Home</li> <li>🏠 Multi Family Home</li> <li>✳ Other</li> <li>👮 Police</li> <li>🏠 Residential</li> <li>🔌 Utility</li> <li>💧 Waterbody</li> <li>🏠 Municipalities</li> </ul> | <ul style="list-style-type: none"> <li>🛣 US/State Highway</li> <li>🛣 County Highway</li> <li>🛣 Local Road</li> <li>🛣 Service Road</li> <li>🛣 Resource Road</li> <li>🛣 4WD Road</li> <li>🛣 Runway</li> <li>🛣 Driveway</li> <li>🛣 Address Range Lines</li> </ul> |
|---|---|---|--|

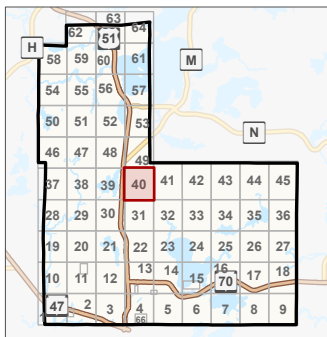
This map is provided courtesy of Vilas County and is to be used for reference purposes only. Vilas County makes every effort to produce and publish the most accurate and current information possible. No warranties, expressed or implied, are provided for the data provided, its use, or its interpretation. Vilas County does not guarantee the accuracy of the material contained herein and is not responsible for any misuse or misrepresentation of this information or its derivatives. This map does not represent a survey. Printed by the Vilas County Land Information Department: 2/25/2025





Continued on Page 39

Continued on Page 41



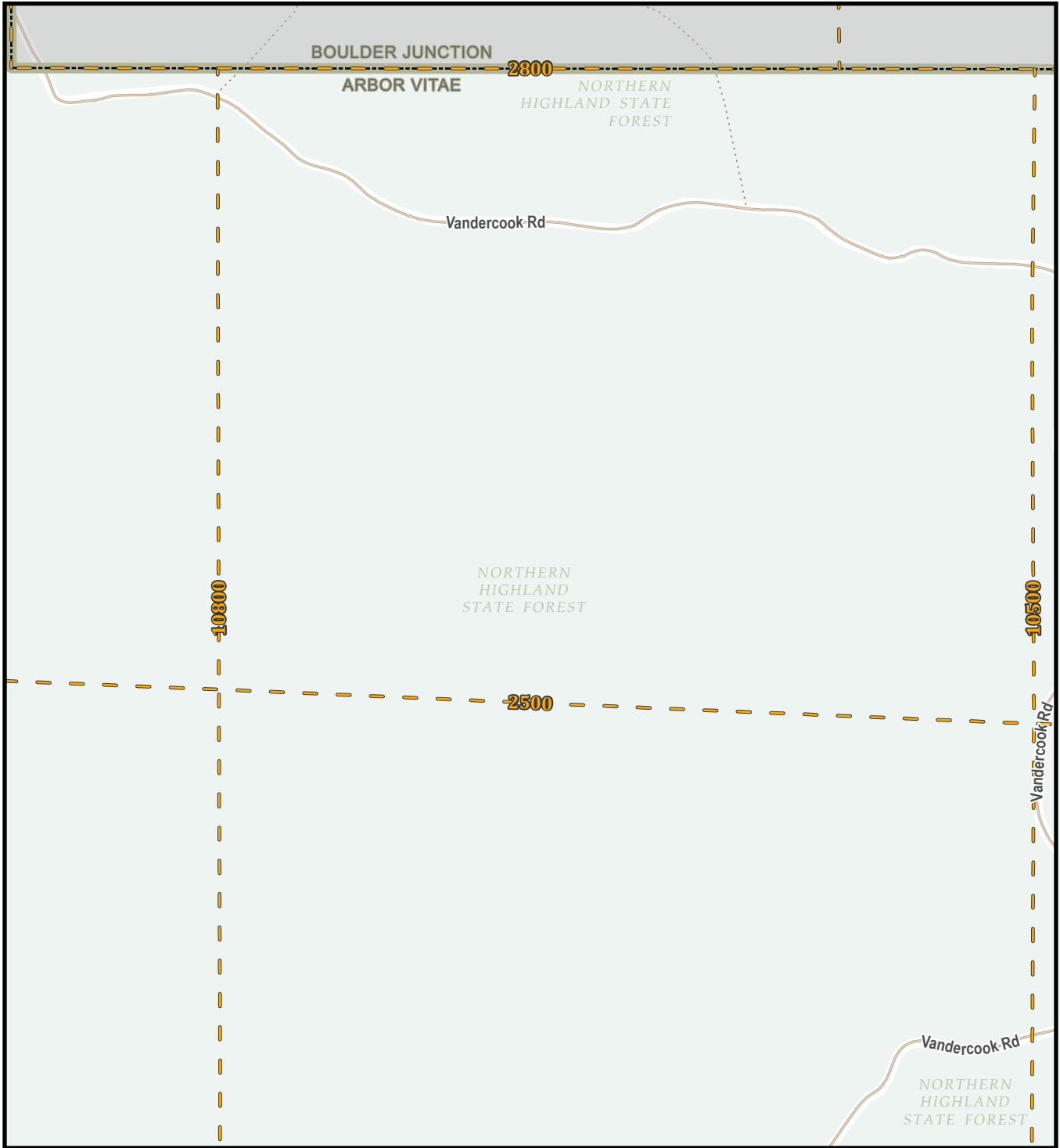
- |   |   |   |  |
|---|---|---|--|
| <ul style="list-style-type: none"> <li>✕ Abandoned</li> <li>■ Accessory Building</li> <li>✈ Airport</li> <li>🏠 Ambulance House</li> <li>⚓ Boat Landing</li> <li>🏕 Campground</li> <li>⚰ Cemetery</li> <li>🏛 Church</li> <li>▲ Commercial</li> </ul> | <ul style="list-style-type: none"> <li>🏠 Development Site</li> <li>🎓 Education</li> <li>🏡 Farm</li> <li>🚒 Fire</li> <li>🚫 Gated Site</li> <li>🏢 Gathering</li> <li>🏛 Government</li> <li>✈ Hangar</li> <li>🏠 Health Care</li> </ul> | <ul style="list-style-type: none"> <li>🏠 Lodging</li> <li>🏠 Mobile Home</li> <li>🏠 Multi Family Home</li> <li>✳ Other</li> <li>🚔 Police</li> <li>🏠 Residential</li> <li>🔌 Utility</li> <li>💧 Waterbody</li> <li>🏠 Municipalities</li> </ul> | <ul style="list-style-type: none"> <li>🛣 US/State Highway</li> <li>🛣 County Highway</li> <li>🛣 Local Road</li> <li>🛣 Service Road</li> <li>🛣 Resource Road</li> <li>🛣 4WD Road</li> <li>🛣 Runway</li> <li>⋯ Driveway</li> <li>📏 Address Range Lines</li> </ul> |
|---|---|---|--|

This map is provided courtesy of Vilas County and is to be used for reference purposes only. Vilas County makes every effort to produce and publish the most accurate and current information possible. No warranties, expressed or implied, are provided for the data provided, its use, or its interpretation. Vilas County does not guarantee the accuracy of the material contained herein and is not responsible for any misuse or misrepresentation of this information or its derivatives. This map does not represent a survey. Printed by the Vilas County Land Information Department: 2/25/2025

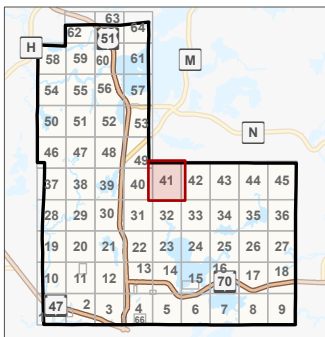


Continued on Page 40

Continued on Page 42



Continued on Page 32



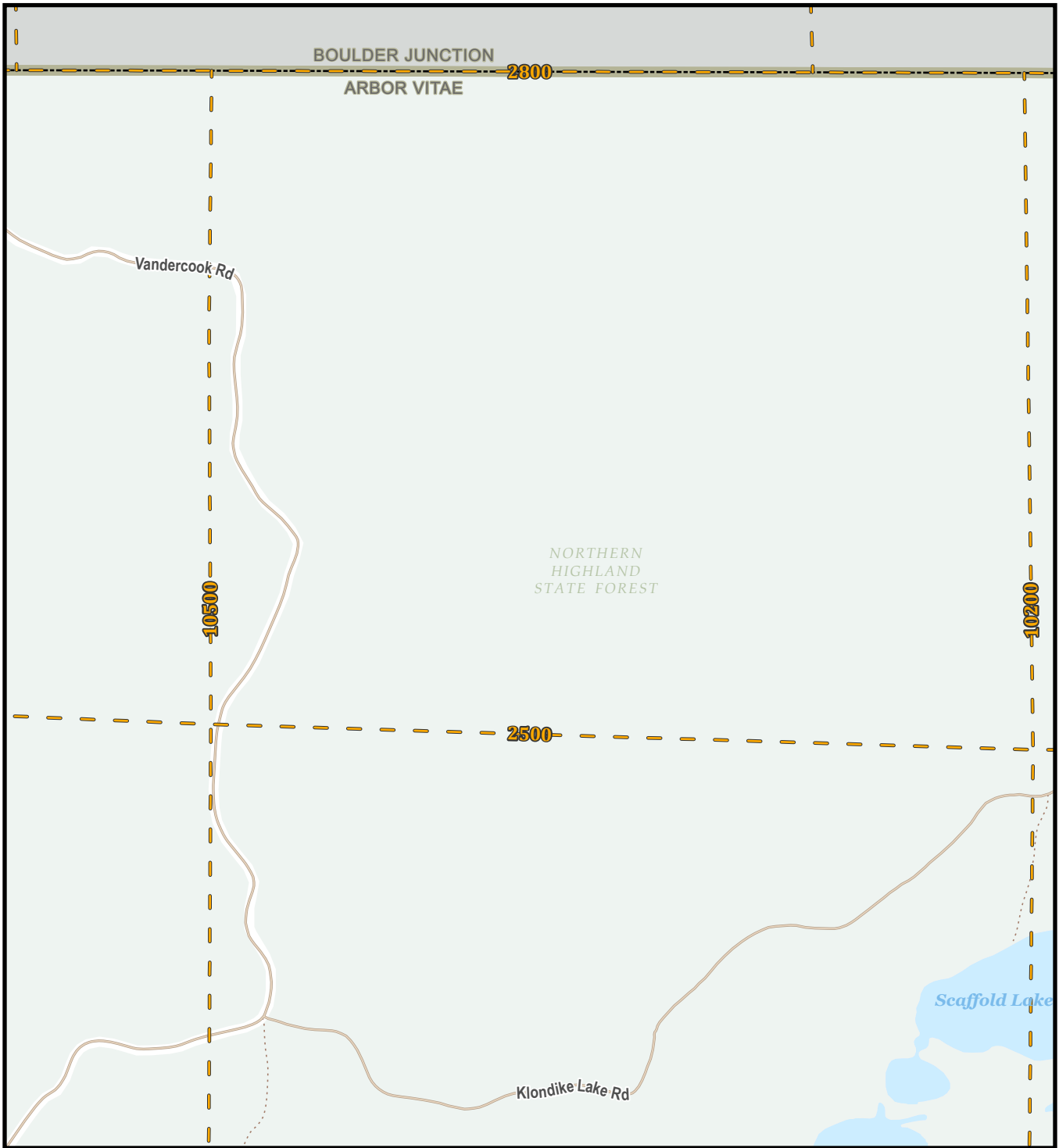
- |   |   |   |  |
|---|---|---|--|
| <ul style="list-style-type: none"> <li>✘ Abandoned</li> <li>■ Accessory Building</li> <li>✈ Airport</li> <li>🏠 Ambulance House</li> <li>⚓ Boat Landing</li> <li>🏕 Campground</li> <li>⛪ Cemetery</li> <li>⛪ Church</li> <li>▲ Commercial</li> </ul> | <ul style="list-style-type: none"> <li>□ Development Site</li> <li>🎓 Education</li> <li>🏡 Farm</li> <li>🚒 Fire</li> <li>🚫 Gated Site</li> <li>🏢 Gathering</li> <li>🏛 Government</li> <li>✈ Hangar</li> <li>🏠 Health Care</li> </ul> | <ul style="list-style-type: none"> <li>🏠 Lodging</li> <li>🏠 Mobile Home</li> <li>🏠 Multi Family Home</li> <li>✳ Other</li> <li>🚔 Police</li> <li>🔹 Residential</li> <li>🏠 Utility</li> <li>💧 Waterbody</li> <li>🏠 Municipalities</li> </ul> | <ul style="list-style-type: none"> <li>🛣 US/State Highway</li> <li>🛣 County Highway</li> <li>🛣 Local Road</li> <li>🛣 Service Road</li> <li>🛣 Resource Road</li> <li>🛣 4WD Road</li> <li>🛣 Runway</li> <li>⋯ Driveway</li> <li>— Address Range Lines</li> </ul> |
|---|---|---|--|

This map is provided courtesy of Vilas County and is to be used for reference purposes only. Vilas County makes every effort to produce and publish the most accurate and current information possible. No warranties, expressed or implied, are provided for the data provided, its use, or its interpretation. Vilas County does not guarantee the accuracy of the material contained herein and is not responsible for any misuse or misrepresentation of this information or its derivatives. This map does not represent a survey. Printed by the Vilas County Land Information Department: 2/25/2025

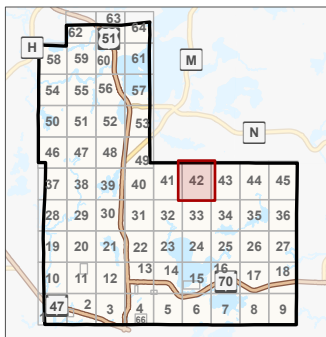


Continued on Page 41

Continued on Page 43



Continued on Page 33



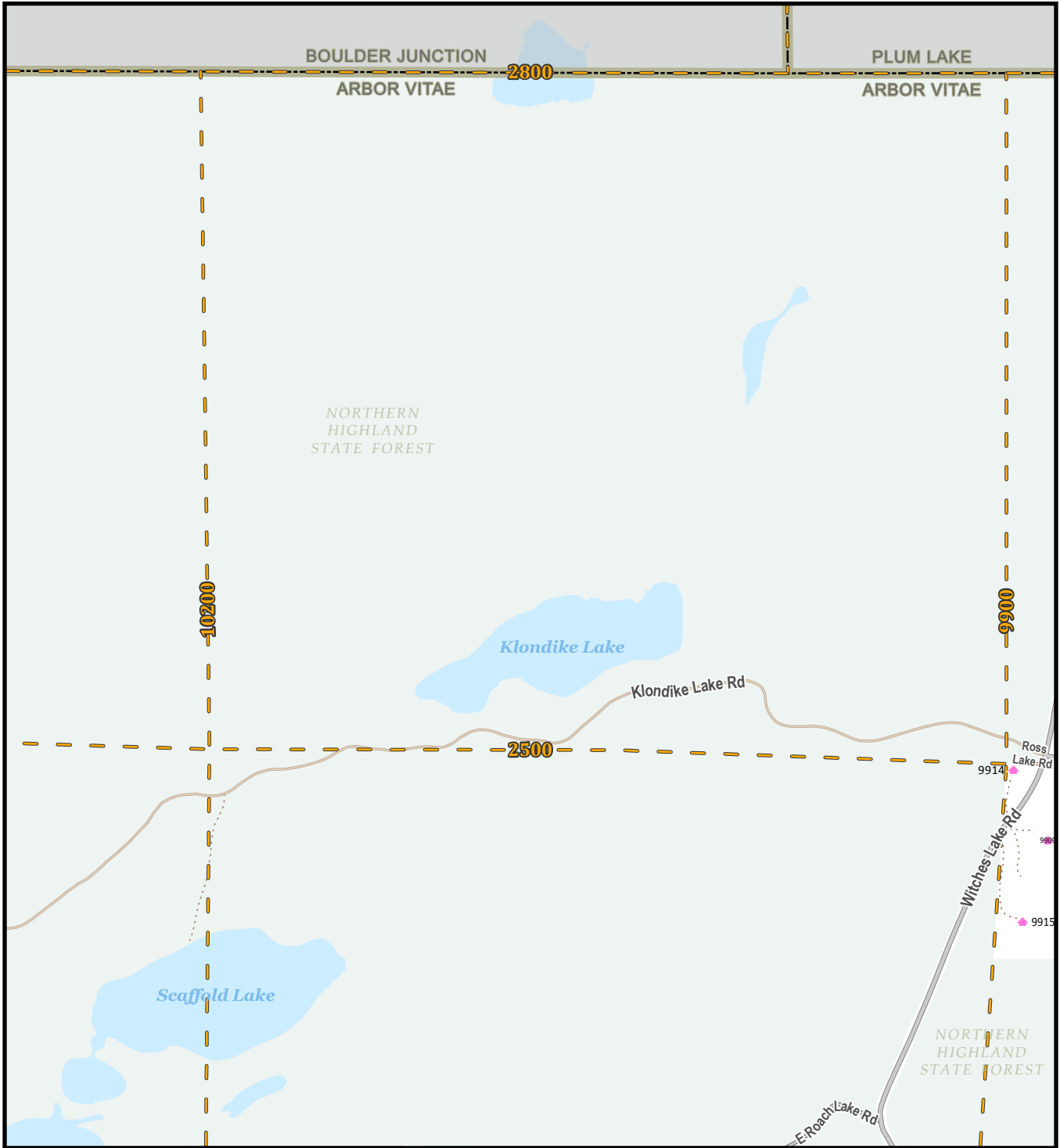
- |   |   |   |  |
|---|---|---|--|
| <ul style="list-style-type: none"> <li>✕ Abandoned</li> <li>■ Accessory Building</li> <li>✈ Airport</li> <li>🏠 Ambulance House</li> <li>⚓ Boat Landing</li> <li>🏕 Campground</li> <li>⛪ Cemetery</li> <li>⛪ Church</li> <li>▲ Commercial</li> </ul> | <ul style="list-style-type: none"> <li>□ Development Site</li> <li>🎓 Education</li> <li>🏡 Farm</li> <li>🚒 Fire</li> <li>🚫 Gated Site</li> <li>🏢 Gathering</li> <li>🏛 Government</li> <li>✈ Hangar</li> <li>🏥 Health Care</li> </ul> | <ul style="list-style-type: none"> <li>🏠 Lodging</li> <li>🚚 Mobile Home</li> <li>🏠 Multi Family Home</li> <li>✳ Other</li> <li>👮 Police</li> <li>🔹 Residential</li> <li>🏠 Utility</li> <li>💧 Waterbody</li> <li>🚗 Municipalities</li> </ul> | <ul style="list-style-type: none"> <li>🛣 US/State Highway</li> <li>🛣 County Highway</li> <li>🛣 Local Road</li> <li>🛣 Service Road</li> <li>🛣 Resource Road</li> <li>🛣 4WD Road</li> <li>🛣 Runway</li> <li>⋯ Driveway</li> <li>— Address Range Lines</li> </ul> |
|---|---|---|--|

This map is provided courtesy of Vilas County and is to be used for reference purposes only. Vilas County makes every effort to produce and publish the most accurate and current information possible. No warranties, expressed or implied, are provided for the data provided, its use, or its interpretation. Vilas County does not guarantee the accuracy of the material contained herein and is not responsible for any misuse or misrepresentation of this information or its derivatives. This map does not represent a survey. Printed by the Vilas County Land Information Department: 2/25/2025

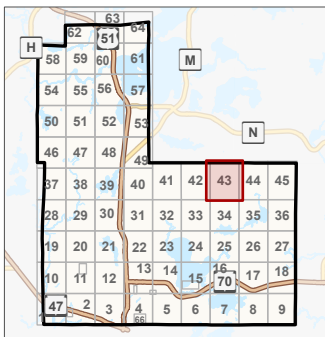


Continued on Page 42

Continued on Page 44



Continued on Page 34

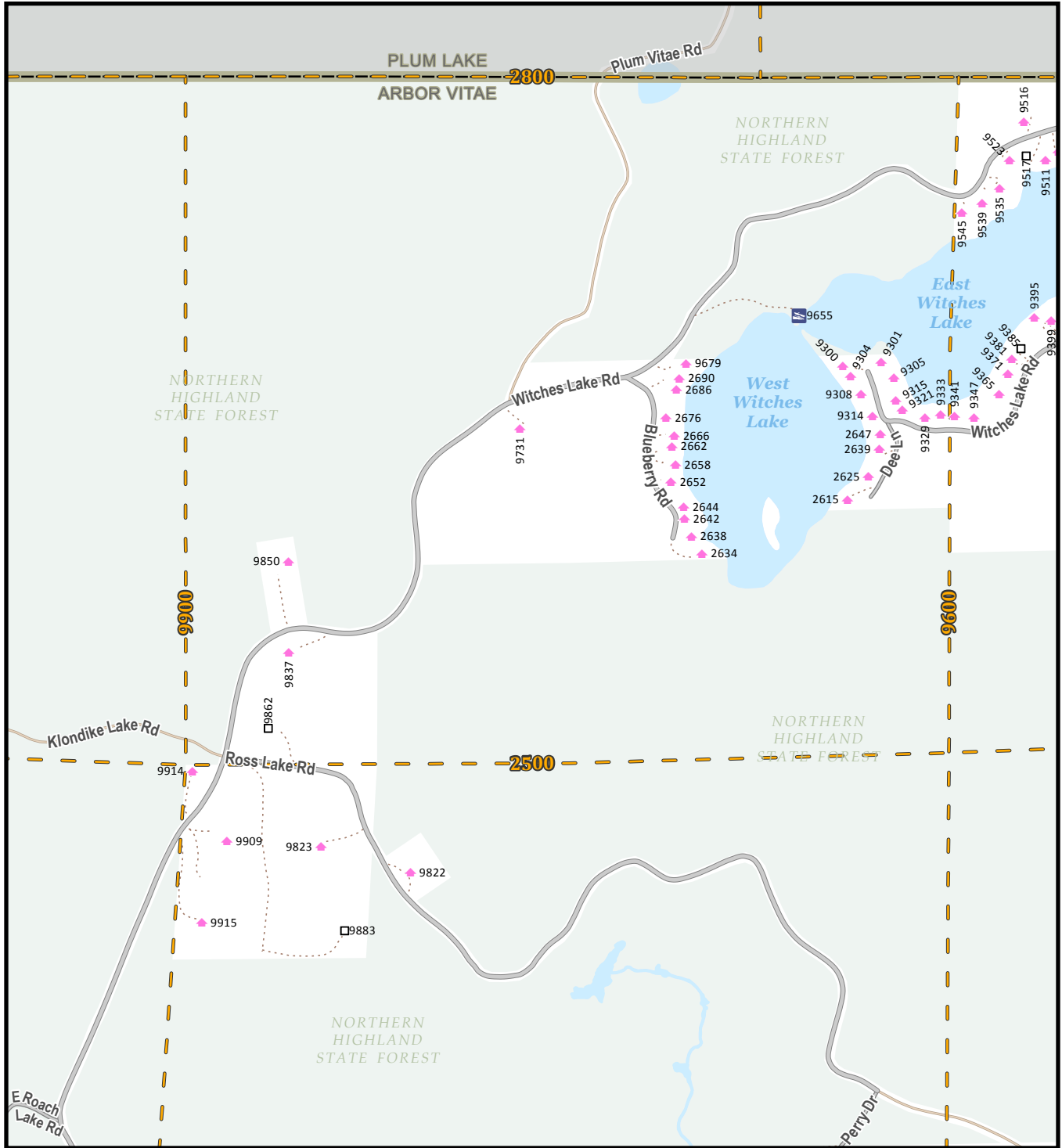


- |   |   |   |  |
|---|---|---|--|
| <ul style="list-style-type: none"> <li>✕ Abandoned</li> <li>■ Accessory Building</li> <li>✈ Airport</li> <li>🏠 Ambulance House</li> <li>⚓ Boat Landing</li> <li>🏕 Campground</li> <li>⚰ Cemetery</li> <li>🏛 Church</li> <li>▲ Commercial</li> </ul> | <ul style="list-style-type: none"> <li>□ Development Site</li> <li>🎓 Education</li> <li>🏡 Farm</li> <li>🔥 Fire</li> <li>🚫 Gated Site</li> <li>🏢 Gathering</li> <li>🏛 Government</li> <li>✈ Hangar</li> <li>🏥 Health Care</li> </ul> | <ul style="list-style-type: none"> <li>🏠 Lodging</li> <li>🏠 Mobile Home</li> <li>🏠 Multi Family Home</li> <li>✳ Other</li> <li>👮 Police</li> <li>📍 Residential</li> <li>🔌 Utility</li> <li>💧 Waterbody</li> <li>🏘 Municipalities</li> </ul> | <ul style="list-style-type: none"> <li>🛣 US/State Highway</li> <li>🛣 County Highway</li> <li>🛣 Local Road</li> <li>🛣 Service Road</li> <li>🛣 Resource Road</li> <li>🛣 4WD Road</li> <li>🛣 Runway</li> <li>⋯ Driveway</li> <li>— Address Range Lines</li> </ul> |
|---|---|---|--|

This map is provided courtesy of Vilas County and is to be used for reference purposes only. Vilas County makes every effort to produce and publish the most accurate and current information possible. No warranties, expressed or implied, are provided for the data provided, its use, or its interpretation. Vilas County does not guarantee the accuracy of the material contained herein and is not responsible for any misuse or misrepresentation of this information or its derivatives. This map does not represent a survey. Printed by the Vilas County Land Information Department: 2/25/2025

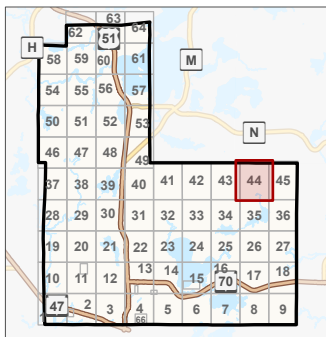


Continued on Page 43



Continued on Page 45

Continued on Page 35

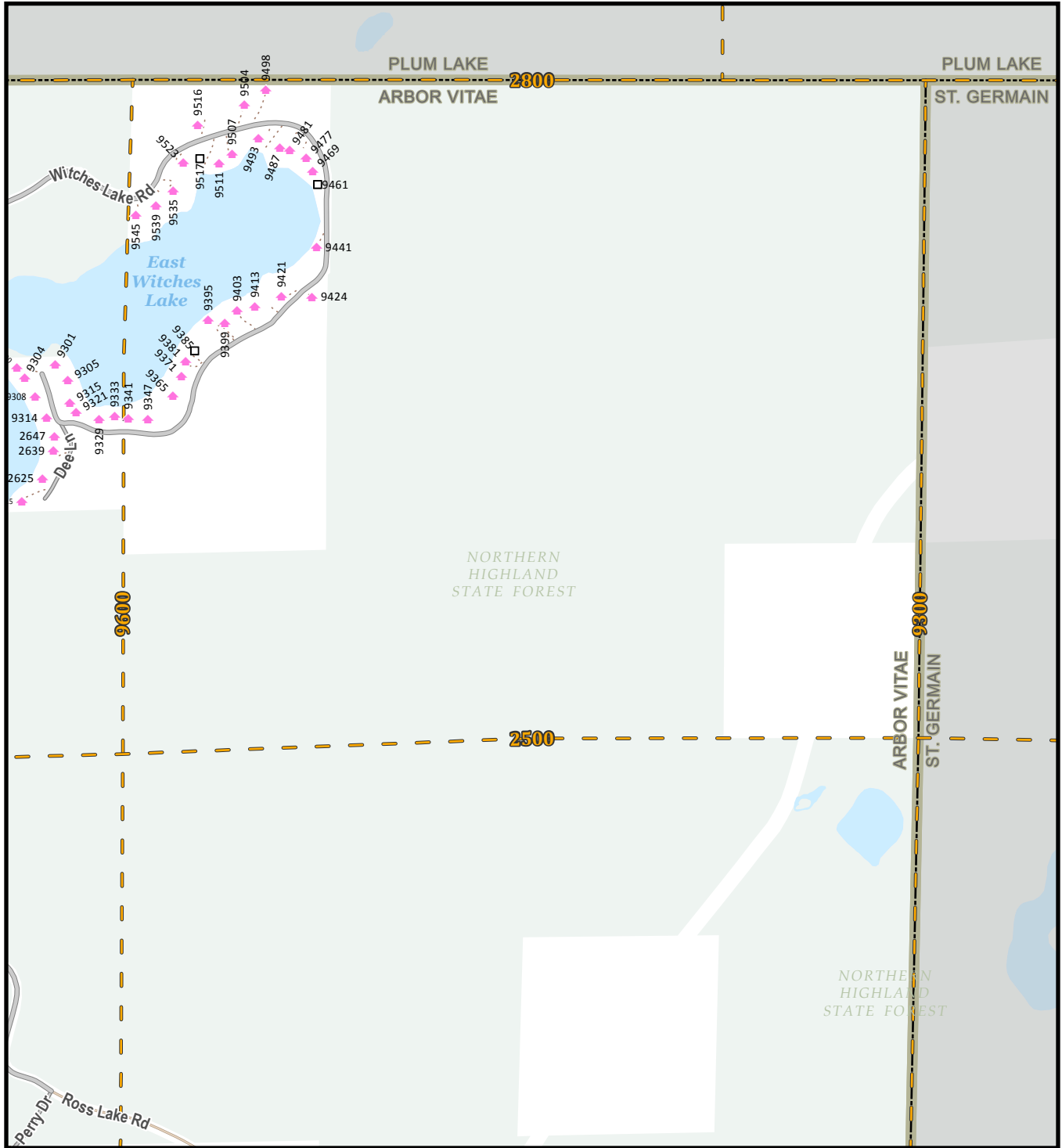


- |   |   |   |  |
|---|---|---|--|
| <ul style="list-style-type: none"> <li>✕ Abandoned</li> <li>■ Accessory Building</li> <li>✈ Airport</li> <li>🏠 Ambulance House</li> <li>⚓ Boat Landing</li> <li>🏕 Campground</li> <li>⚰ Cemetery</li> <li>🏛 Church</li> <li>▲ Commercial</li> </ul> | <ul style="list-style-type: none"> <li>□ Development Site</li> <li>🎓 Education</li> <li>🌾 Farm</li> <li>🚒 Fire</li> <li>🚫 Gated Site</li> <li>🏢 Gathering</li> <li>🏛 Government</li> <li>✈ Hangar</li> <li>🏥 Health Care</li> </ul> | <ul style="list-style-type: none"> <li>🏠 Lodging</li> <li>🏠 Mobile Home</li> <li>🏠 Multi Family Home</li> <li>★ Other</li> <li>👮 Police</li> <li>🏠 Residential</li> <li>🔌 Utility</li> <li>💧 Waterbody</li> <li>🏠 Municipalities</li> </ul> | <ul style="list-style-type: none"> <li>🛣 US/State Highway</li> <li>🛣 County Highway</li> <li>🛣 Local Road</li> <li>🛣 Service Road</li> <li>🛣 Resource Road</li> <li>🛣 4WD Road</li> <li>🛣 Runway</li> <li>⋯ Driveway</li> <li>📏 Address Range Lines</li> </ul> |
|---|---|---|--|

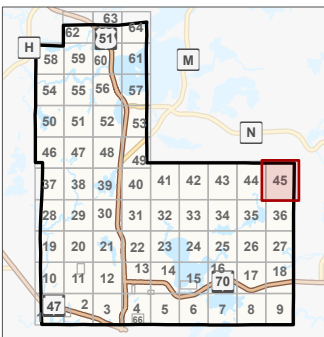
This map is provided courtesy of Vilas County and is to be used for reference purposes only. Vilas County makes every effort to produce and publish the most accurate and current information possible. No warranties, expressed or implied, are provided for the data provided, its use, or its interpretation. Vilas County does not guarantee the accuracy of the material contained herein and is not responsible for any misuse or misrepresentation of this information or its derivatives. This map does not represent a survey. Printed by the Vilas County Land Information Department: 2/25/2025



Continued on Page 44



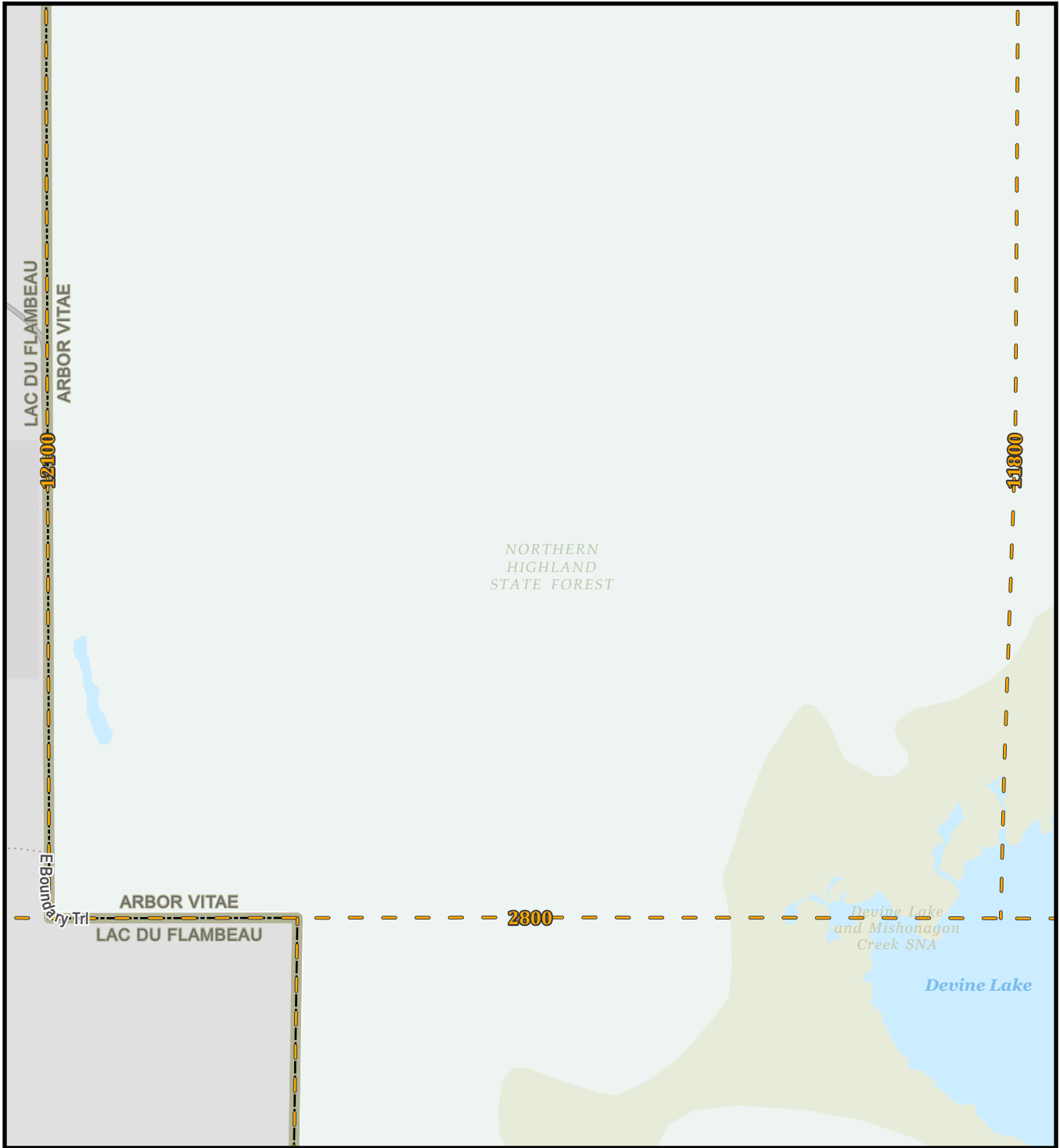
Continued on Page 36



- |                      |                    |                     |                       |
|----------------------|--------------------|---------------------|-----------------------|
| ✘ Abandoned          | □ Development Site | 🏠 Lodging           | 🛣️ US/State Highway   |
| 🏠 Accessory Building | 🎓 Education        | 🚐 Mobile Home       | 🛣️ County Highway     |
| ✈️ Airport           | 🏡 Farm             | 🏠 Multi Family Home | 🛣️ Local Road         |
| 🏥 Ambulance House    | 🚒 Fire             | 🌟 Other             | 🛣️ Service Road       |
| ⚓ Boat Landing       | 🚒 Gated Site       | 👮 Police            | 🛣️ Resource Road      |
| 🏕️ Campground        | 🏢 Government       | 🏠 Residential       | 🛣️ 4WD Road           |
| ⚰️ Cemetery          | 🛩️ Hangar          | 🏠 Utility           | 🛣️ Runway             |
| 🏪 Church             | 🏠 Health Care      | 💧 Waterbody         | ⋯ Driveway            |
| 🏢 Commercial         |                    | 🏠 Municipalities    | — Address Range Lines |

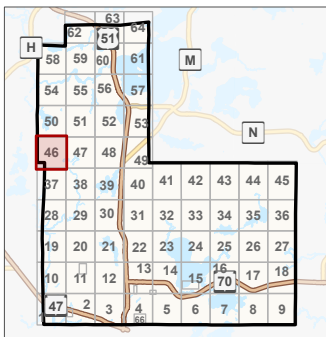
This map is provided courtesy of Vilas County and is to be used for reference purposes only. Vilas County makes every effort to produce and publish the most accurate and current information possible. No warranties, expressed or implied, are provided for the data provided, its use, or its interpretation. Vilas County does not guarantee the accuracy of the material contained herein and is not responsible for any misuse or misrepresentation of this information or its derivatives. This map does not represent a survey. Printed by the Vilas County Land Information Department: 2/25/2025





Continued on Page 47

Continued on Page 37

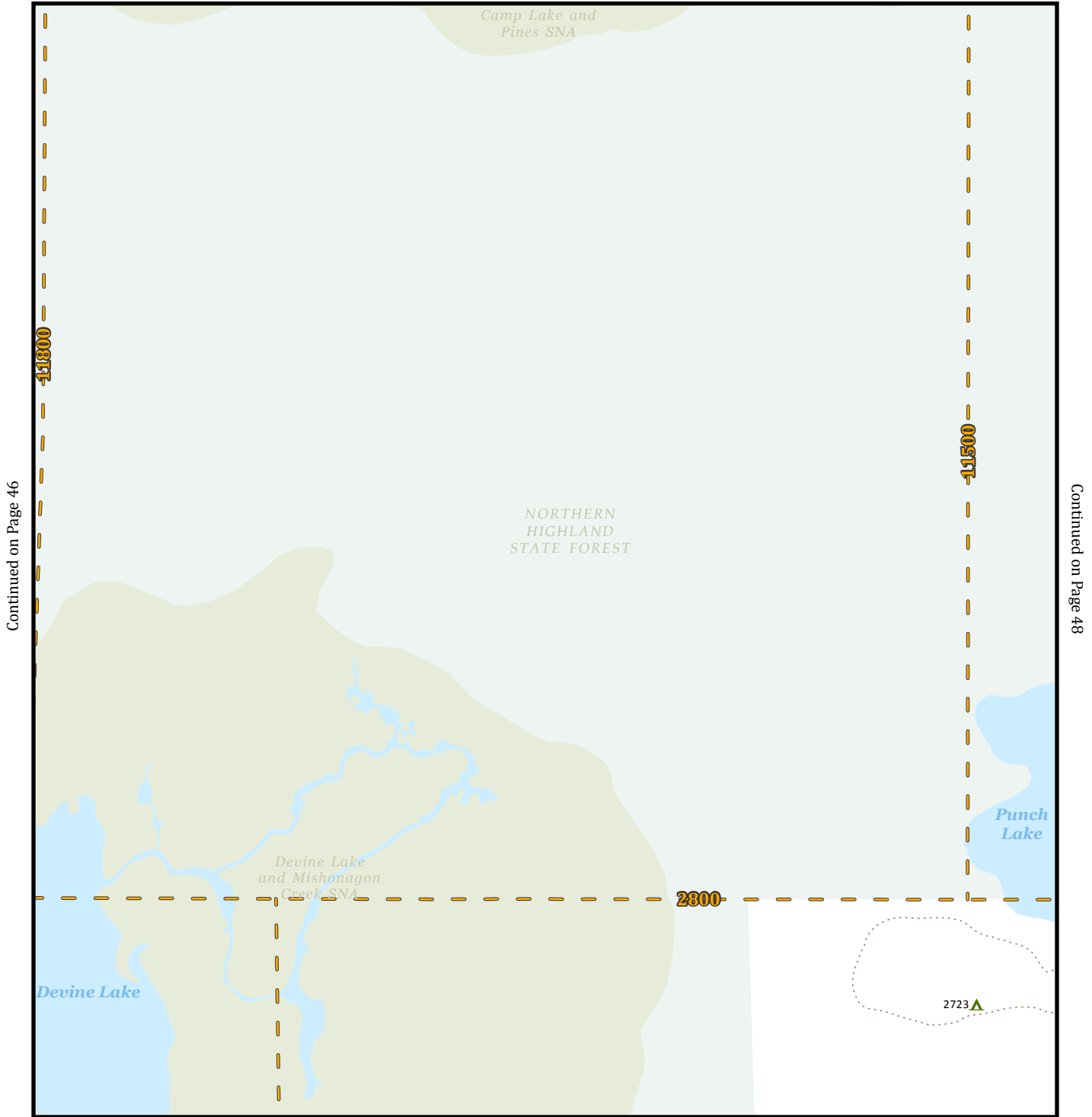


- |   |   |   |  |
|---|---|---|--|
| <ul style="list-style-type: none"> <li>✕ Abandoned</li> <li>■ Accessory Building</li> <li>✈ Airport</li> <li>🏠 Ambulance House</li> <li>⚓ Boat Landing</li> <li>🏕 Campground</li> <li>⚰ Cemetery</li> <li>⛪ Church</li> <li>▲ Commercial</li> </ul> | <ul style="list-style-type: none"> <li>□ Development Site</li> <li>🎓 Education</li> <li>🏡 Farm</li> <li>🚒 Fire</li> <li>🚫 Gated Site</li> <li>🏢 Gathering</li> <li>🏛 Government</li> <li>✈ Hangar</li> <li>🏥 Health Care</li> </ul> | <ul style="list-style-type: none"> <li>🏠 Lodging</li> <li>🚐 Mobile Home</li> <li>🏠 Multi Family Home</li> <li>✳ Other</li> <li>👮 Police</li> <li>🔴 Residential</li> <li>⚡ Utility</li> <li>💧 Waterbody</li> <li>🏘 Municipalities</li> </ul> | <ul style="list-style-type: none"> <li>🛣 US/State Highway</li> <li>🛣 County Highway</li> <li>🛣 Local Road</li> <li>🛣 Service Road</li> <li>🛣 Resource Road</li> <li>🛣 4WD Road</li> <li>🛣 Runway</li> <li>⋯ Driveway</li> <li>📏 Address Range Lines</li> </ul> |
|---|---|---|--|

This map is provided courtesy of Vilas County and is to be used for reference purposes only. Vilas County makes every effort to produce and publish the most accurate and current information possible. No warranties, expressed or implied, are provided for the data provided, its use, or its interpretation. Vilas County does not guarantee the accuracy of the material contained herein and is not responsible for any misuse or misrepresentation of this information or its derivatives. This map does not represent a survey. Printed by the Vilas County Land Information Department: 2/25/2025

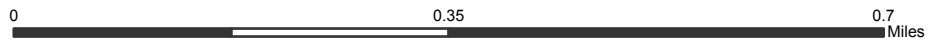
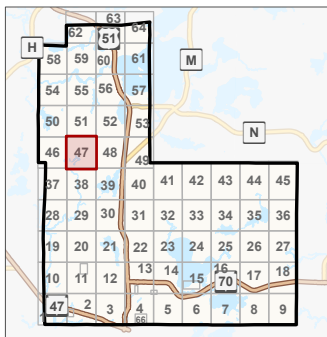






Continued on Page 46

Continued on Page 48



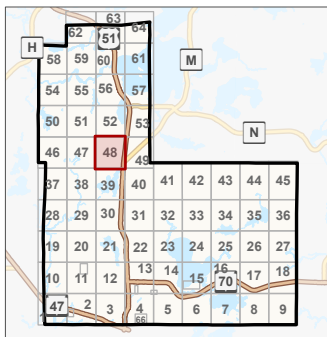
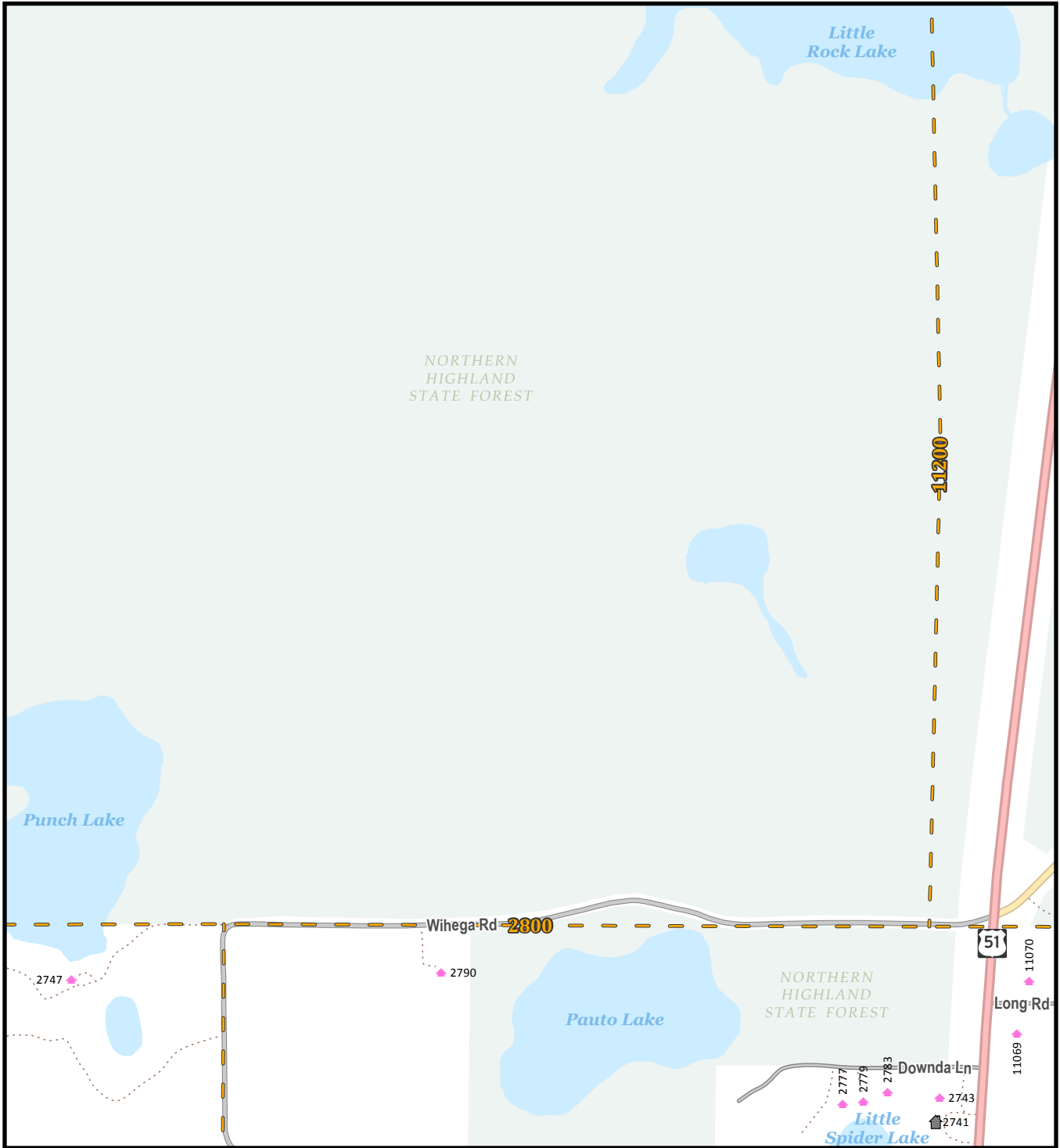
- |   |   |   |  |
|---|---|---|--|
| <ul style="list-style-type: none"> <li>✕ Abandoned</li> <li>■ Accessory Building</li> <li>✈ Airport</li> <li>🏠 Ambulance House</li> <li>⚓ Boat Landing</li> <li>🏕 Campground</li> <li>⚰ Cemetery</li> <li>🏛 Church</li> <li>▲ Commercial</li> </ul> | <ul style="list-style-type: none"> <li>□ Development Site</li> <li>🎓 Education</li> <li>🏡 Farm</li> <li>🚒 Fire</li> <li>🚫 Gated Site</li> <li>🏠 Gathering</li> <li>🏛 Government</li> <li>✈ Hangar</li> <li>🏥 Health Care</li> </ul> | <ul style="list-style-type: none"> <li>🏠 Lodging</li> <li>🚐 Mobile Home</li> <li>🏠 Multi Family Home</li> <li>✳ Other</li> <li>🚔 Police</li> <li>🔹 Residential</li> <li>⚡ Utility</li> <li>💧 Waterbody</li> <li>🏘 Municipalities</li> </ul> | <ul style="list-style-type: none"> <li>🛣 US/State Highway</li> <li>🛣 County Highway</li> <li>🛣 Local Road</li> <li>🛣 Service Road</li> <li>🛣 Resource Road</li> <li>🛣 4WD Road</li> <li>🛣 Runway</li> <li>⋯ Driveway</li> <li>--- Address Range Lines</li> </ul> |
|---|---|---|--|

This map is provided courtesy of Vilas County and is to be used for reference purposes only. Vilas County makes every effort to produce and publish the most accurate and current information possible. No warranties, expressed or implied, are provided for the data provided, its use, or its interpretation. Vilas County does not guarantee the accuracy of the material contained herein and is not responsible for any misuse or misrepresentation of this information or its derivatives. This map does not represent a survey. Printed by the Vilas County Land Information Department: 2/25/2025



Continued on Page 47

Continued on Page 49

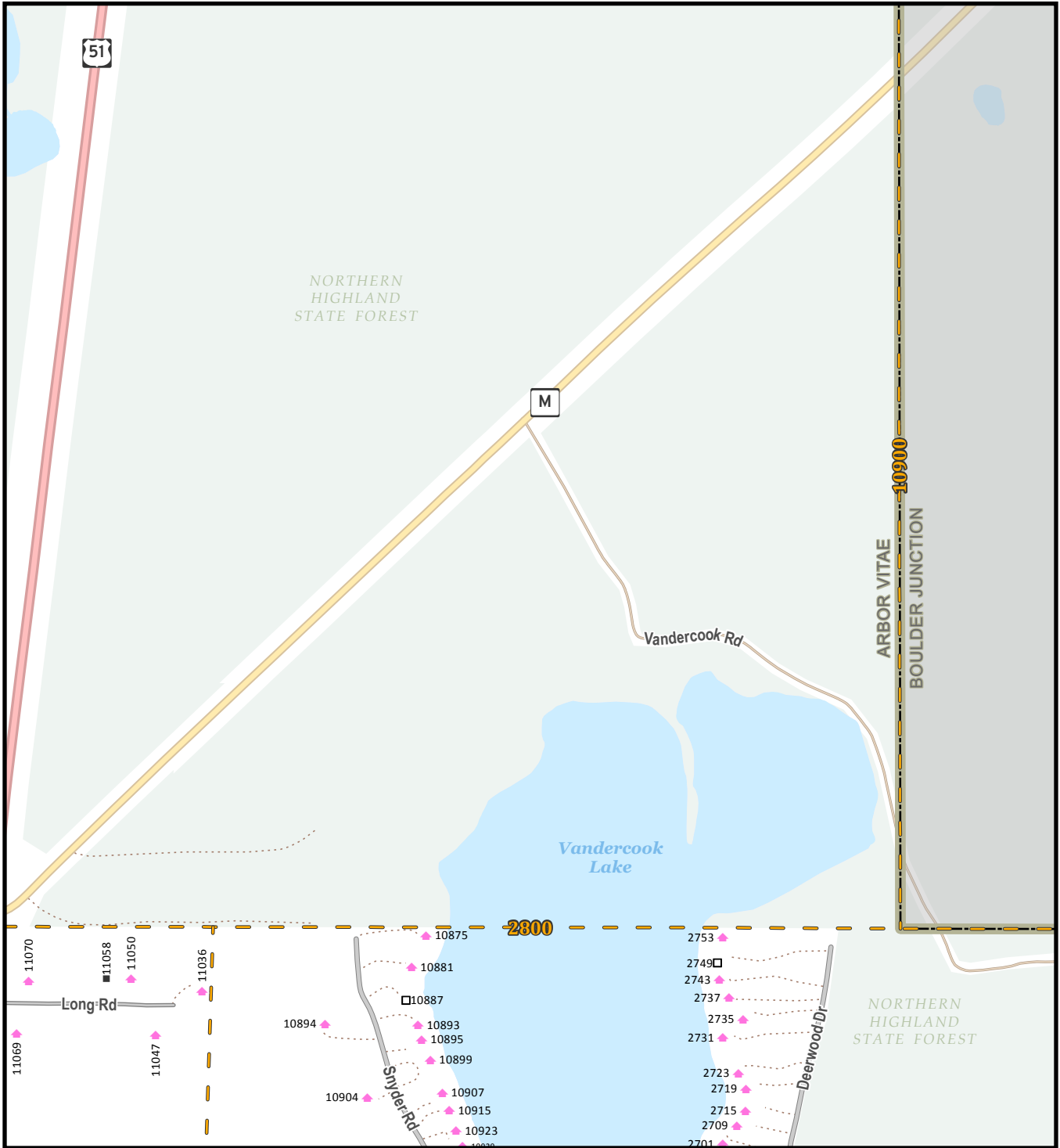


- |                      |                    |                     |                       |
|----------------------|--------------------|---------------------|-----------------------|
| ✕ Abandoned          | □ Development Site | 🏠 Lodging           | 🛣️ US/State Highway   |
| 🏠 Accessory Building | 🎓 Education        | 🚐 Mobile Home       | 🛣️ County Highway     |
| ✈️ Airport           | 🏡 Farm             | 🏠 Multi Family Home | 🛣️ Local Road         |
| 🏠 Ambulance House    | 🔥 Fire             | 🌟 Other             | 🛣️ Service Road       |
| 🚤 Boat Landing       | 🚰 Gated Site       | 🚔 Police            | 🛣️ Resource Road      |
| 🏕️ Campground        | 🏠 Gathering        | 🏠 Residential       | 🛣️ 4WD Road           |
| ⚰ Cemetery           | 🏢 Government       | 🔌 Utility           | 🛣️ Runway             |
| 🏪 Church             | 🛩️ Hangar          | 💧 Waterbody         | ⋯ Driveway            |
| 🏪 Commercial         | 🏠 Health Care      | 🏠 Municipalities    | — Address Range Lines |

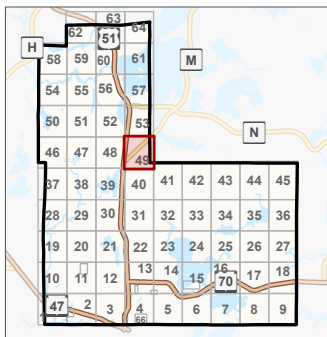
This map is provided courtesy of Vilas County and is to be used for reference purposes only. Vilas County makes every effort to produce and publish the most accurate and current information possible. No warranties, expressed or implied, are provided for the data provided, its use, or its interpretation. Vilas County does not guarantee the accuracy of the material contained herein and is not responsible for any misuse or misrepresentation of this information or its derivatives. This map does not represent a survey. Printed by the Vilas County Land Information Department: 2/25/2025



Continued on Page 48



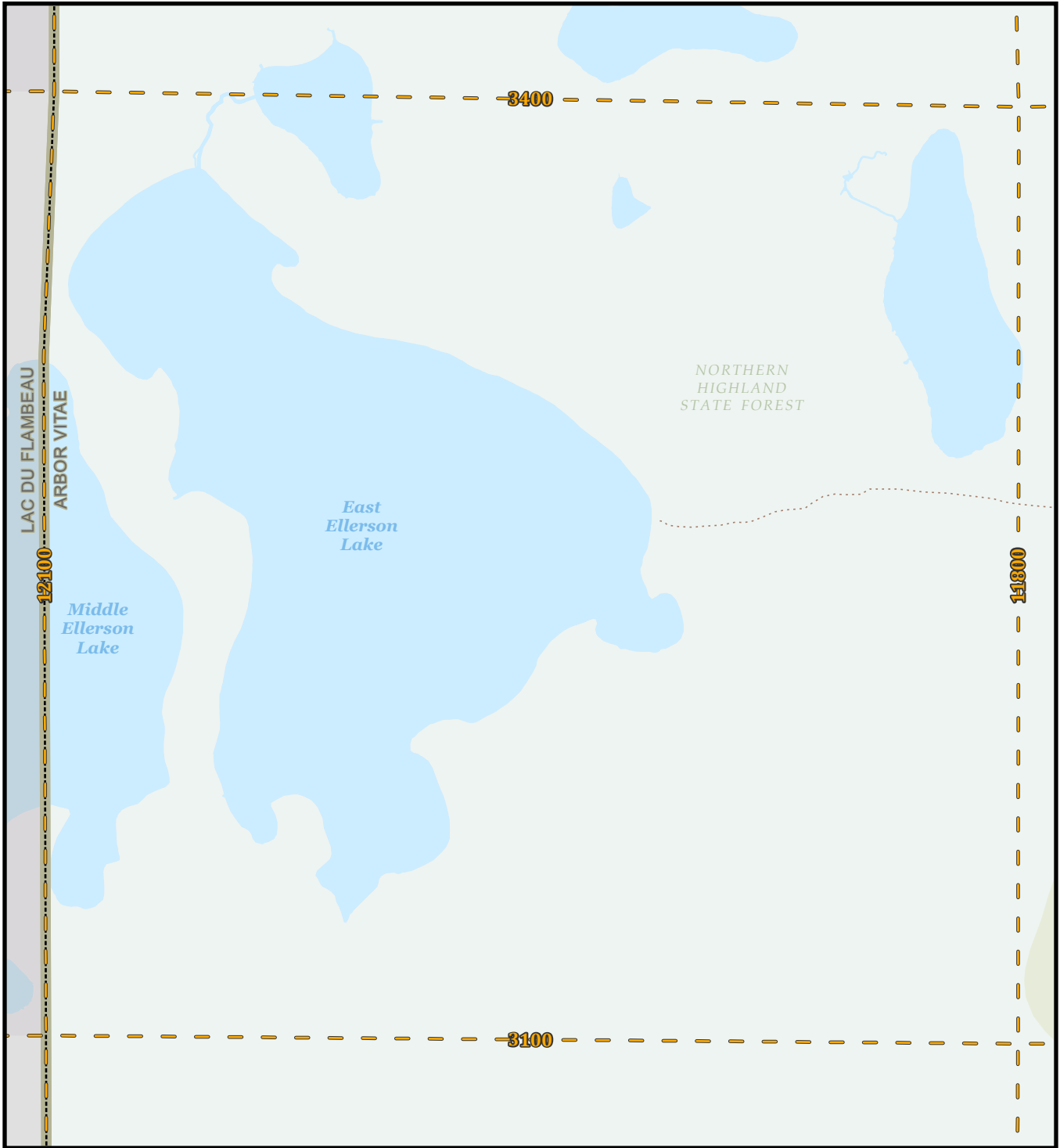
Continued on Page 40



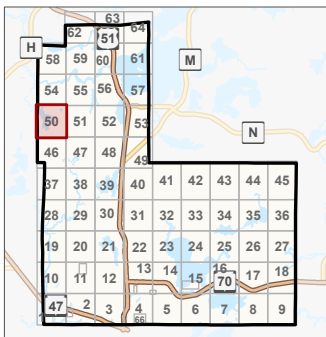
- |   |   |   |  |
|---|---|---|--|
| <ul style="list-style-type: none"> <li>✕ Abandoned</li> <li>■ Accessory Building</li> <li>✈ Airport</li> <li>🏠 Ambulance House</li> <li>⚓ Boat Landing</li> <li>🏕 Campground</li> <li>⚰ Cemetery</li> <li>🏛 Church</li> <li>▲ Commercial</li> </ul> | <ul style="list-style-type: none"> <li>□ Development Site</li> <li>🎓 Education</li> <li>🌾 Farm</li> <li>🚒 Fire</li> <li>🚪 Gated Site</li> <li>🏢 Gathering</li> <li>🏛 Government</li> <li>✈ Hangar</li> <li>🏥 Health Care</li> </ul> | <ul style="list-style-type: none"> <li>🏠 Lodging</li> <li>🏠 Mobile Home</li> <li>🏠 Multi Family Home</li> <li>✳ Other</li> <li>🚔 Police</li> <li>🏠 Residential</li> <li>🔌 Utility</li> <li>💧 Waterbody</li> <li>🏘 Municipalities</li> </ul> | <ul style="list-style-type: none"> <li>🛣 US/State Highway</li> <li>🛣 County Highway</li> <li>🛣 Local Road</li> <li>🛣 Service Road</li> <li>🛣 Resource Road</li> <li>🛣 4WD Road</li> <li>🛣 Runway</li> <li>🛣 Driveway</li> <li>🛣 Address Range Lines</li> </ul> |
|---|---|---|--|

This map is provided courtesy of Vilas County and is to be used for reference purposes only. Vilas County makes every effort to produce and publish the most accurate and current information possible. No warranties, expressed or implied, are provided for the data provided, its use, or its interpretation. Vilas County does not guarantee the accuracy of the material contained herein and is not responsible for any misuse or misrepresentation of this information or its derivatives. This map does not represent a survey. Printed by the Vilas County Land Information Department: 2/25/2025





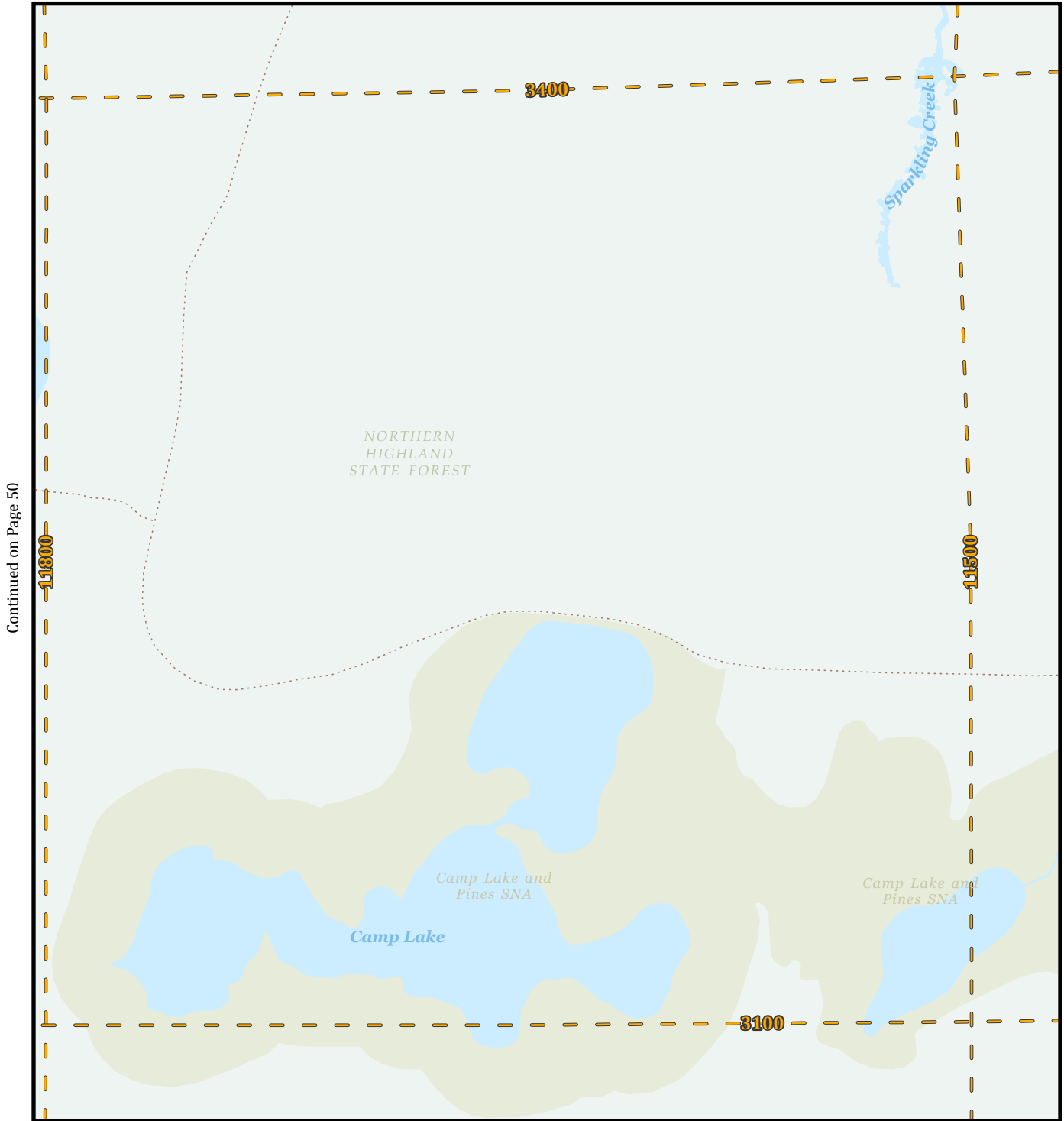
Continued on Page 51



- |   |   |   |  |
|---|---|---|--|
| <ul style="list-style-type: none"> <li>✕ Abandoned</li> <li>■ Accessory Building</li> <li>✈ Airport</li> <li>🏠 Ambulance House</li> <li>⚓ Boat Landing</li> <li>🏕 Campground</li> <li>⛪ Cemetery</li> <li>⛪ Church</li> <li>▲ Commercial</li> </ul> | <ul style="list-style-type: none"> <li>□ Development Site</li> <li>🎓 Education</li> <li>🏡 Farm</li> <li>🚒 Fire</li> <li>🚫 Gated Site</li> <li>🏢 Gathering</li> <li>🏛 Government</li> <li>✈ Hangar</li> <li>🏥 Health Care</li> </ul> | <ul style="list-style-type: none"> <li>🏠 Lodging</li> <li>🚐 Mobile Home</li> <li>🏠 Multi Family Home</li> <li>✳ Other</li> <li>🚔 Police</li> <li>🏠 Residential</li> <li>⚡ Utility</li> <li>💧 Waterbody</li> <li>🏘 Municipalities</li> </ul> | <ul style="list-style-type: none"> <li>🛣 US/State Highway</li> <li>🛣 County Highway</li> <li>🛣 Local Road</li> <li>🛣 Service Road</li> <li>🛣 Resource Road</li> <li>🛣 4WD Road</li> <li>🛣 Runway</li> <li>⋯ Driveway</li> <li>--- Address Range Lines</li> </ul> |
|---|---|---|--|

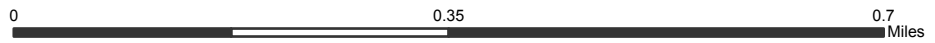
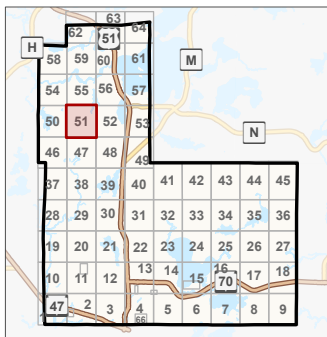
This map is provided courtesy of Vilas County and is to be used for reference purposes only. Vilas County makes every effort to produce and publish the most accurate and current information possible. No warranties, expressed or implied, are provided for the data provided, its use, or its interpretation. Vilas County does not guarantee the accuracy of the material contained herein and is not responsible for any misuse or misrepresentation of this information or its derivatives. This map does not represent a survey. Printed by the Vilas County Land Information Department: 2/25/2025





Continued on Page 50

Continued on Page 52



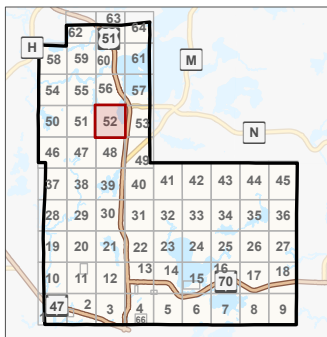
- |   |   |   |  |
|---|---|---|--|
| <ul style="list-style-type: none"> <li>✕ Abandoned</li> <li>■ Accessory Building</li> <li>✈ Airport</li> <li>🏠 Ambulance House</li> <li>⚓ Boat Landing</li> <li>🏕 Campground</li> <li>⚰ Cemetery</li> <li>🏛 Church</li> <li>▲ Commercial</li> </ul> | <ul style="list-style-type: none"> <li>□ Development Site</li> <li>🎓 Education</li> <li>🌾 Farm</li> <li>🚒 Fire</li> <li>🚫 Gated Site</li> <li>🏠 Gathering</li> <li>🏛 Government</li> <li>✈ Hangar</li> <li>🏥 Health Care</li> </ul> | <ul style="list-style-type: none"> <li>🏠 Lodging</li> <li>🏠 Mobile Home</li> <li>🏠 Multi Family Home</li> <li>✳ Other</li> <li>🚔 Police</li> <li>🏠 Residential</li> <li>🏠 Utility</li> <li>💧 Waterbody</li> <li>🏠 Municipalities</li> </ul> | <ul style="list-style-type: none"> <li>🛣 US/State Highway</li> <li>🛣 County Highway</li> <li>🛣 Local Road</li> <li>🛣 Service Road</li> <li>🛣 Resource Road</li> <li>🛣 4WD Road</li> <li>🛣 Runway</li> <li>⋯ Driveway</li> <li>— Address Range Lines</li> </ul> |
|---|---|---|--|

This map is provided courtesy of Vilas County and is to be used for reference purposes only. Vilas County makes every effort to produce and publish the most accurate and current information possible. No warranties, expressed or implied, are provided for the data provided, its use, or its interpretation. Vilas County does not guarantee the accuracy of the material contained herein and is not responsible for any misuse or misrepresentation of this information or its derivatives. This map does not represent a survey. Printed by the Vilas County Land Information Department: 2/25/2025



Continued on Page 51

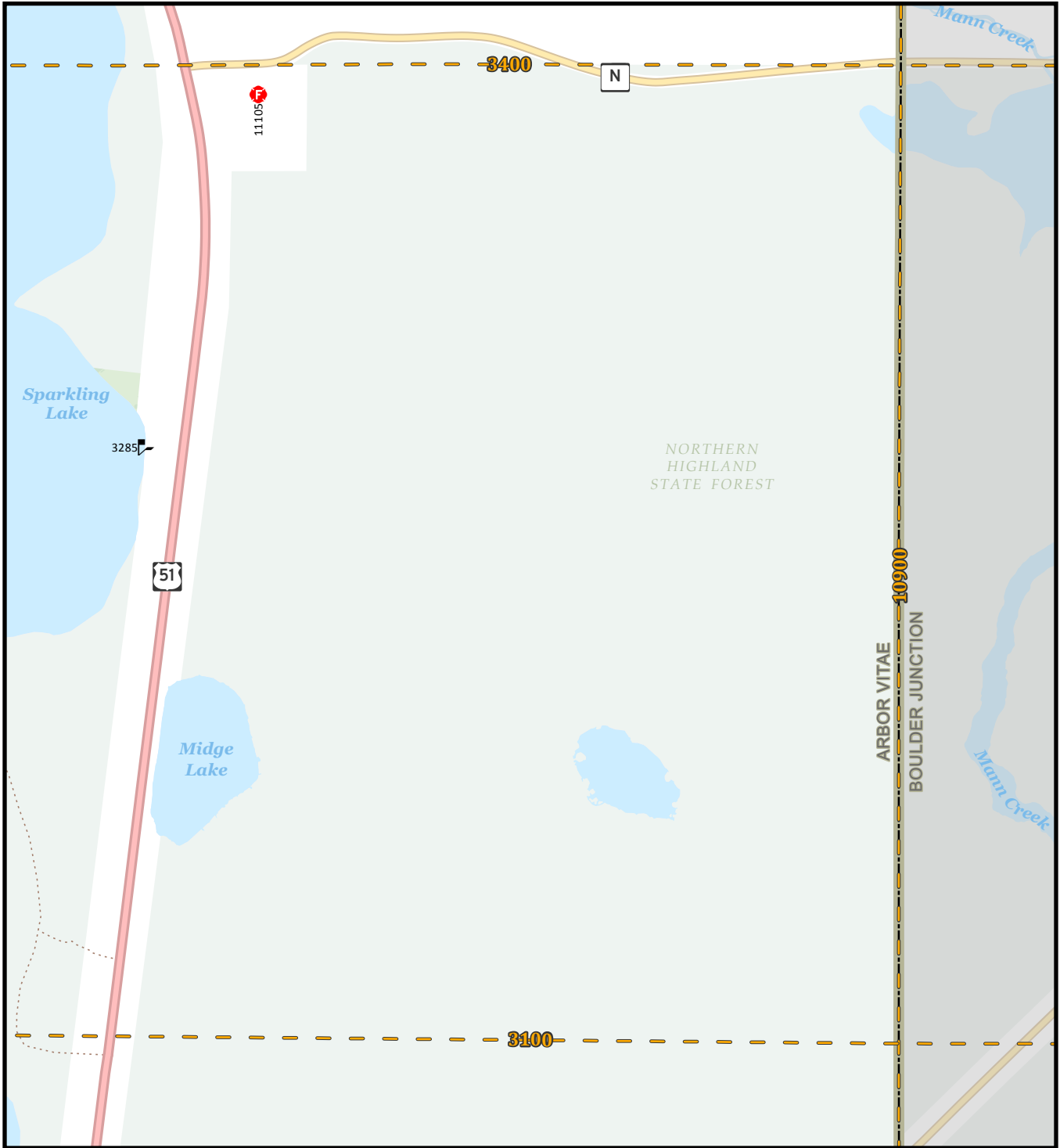
Continued on Page 53



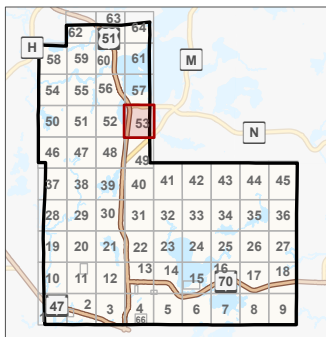
- |   |   |   |  |
|---|---|---|--|
| <ul style="list-style-type: none"> <li>✕ Abandoned</li> <li>■ Accessory Building</li> <li>✈ Airport</li> <li>🏠 Ambulance House</li> <li>⚓ Boat Landing</li> <li>🏕 Campground</li> <li>⚰ Cemetery</li> <li>🏛 Church</li> <li>▲ Commercial</li> </ul> | <ul style="list-style-type: none"> <li>□ Development Site</li> <li>🎓 Education</li> <li>🏡 Farm</li> <li>🚒 Fire</li> <li>🚫 Gated Site</li> <li>🏢 Gathering</li> <li>🏛 Government</li> <li>✈ Hangar</li> <li>🏠 Health Care</li> </ul> | <ul style="list-style-type: none"> <li>🏠 Lodging</li> <li>🏠 Mobile Home</li> <li>🏠 Multi Family Home</li> <li>✳ Other</li> <li>🚔 Police</li> <li>👮 Residential</li> <li>🔌 Utility</li> <li>💧 Waterbody</li> <li>🏘 Municipalities</li> </ul> | <ul style="list-style-type: none"> <li>🛣 US/State Highway</li> <li>🛣 County Highway</li> <li>🛣 Local Road</li> <li>🛣 Service Road</li> <li>🛣 Resource Road</li> <li>🛣 4WD Road</li> <li>🛣 Runway</li> <li>⋯ Driveway</li> <li>— Address Range Lines</li> </ul> |
|---|---|---|--|

This map is provided courtesy of Vilas County and is to be used for reference purposes only. Vilas County makes every effort to produce and publish the most accurate and current information possible. No warranties, expressed or implied, are provided for the data provided, its use, or its interpretation. Vilas County does not guarantee the accuracy of the material contained herein and is not responsible for any misuse or misrepresentation of this information or its derivatives. This map does not represent a survey. Printed by the Vilas County Land Information Department: 2/25/2025





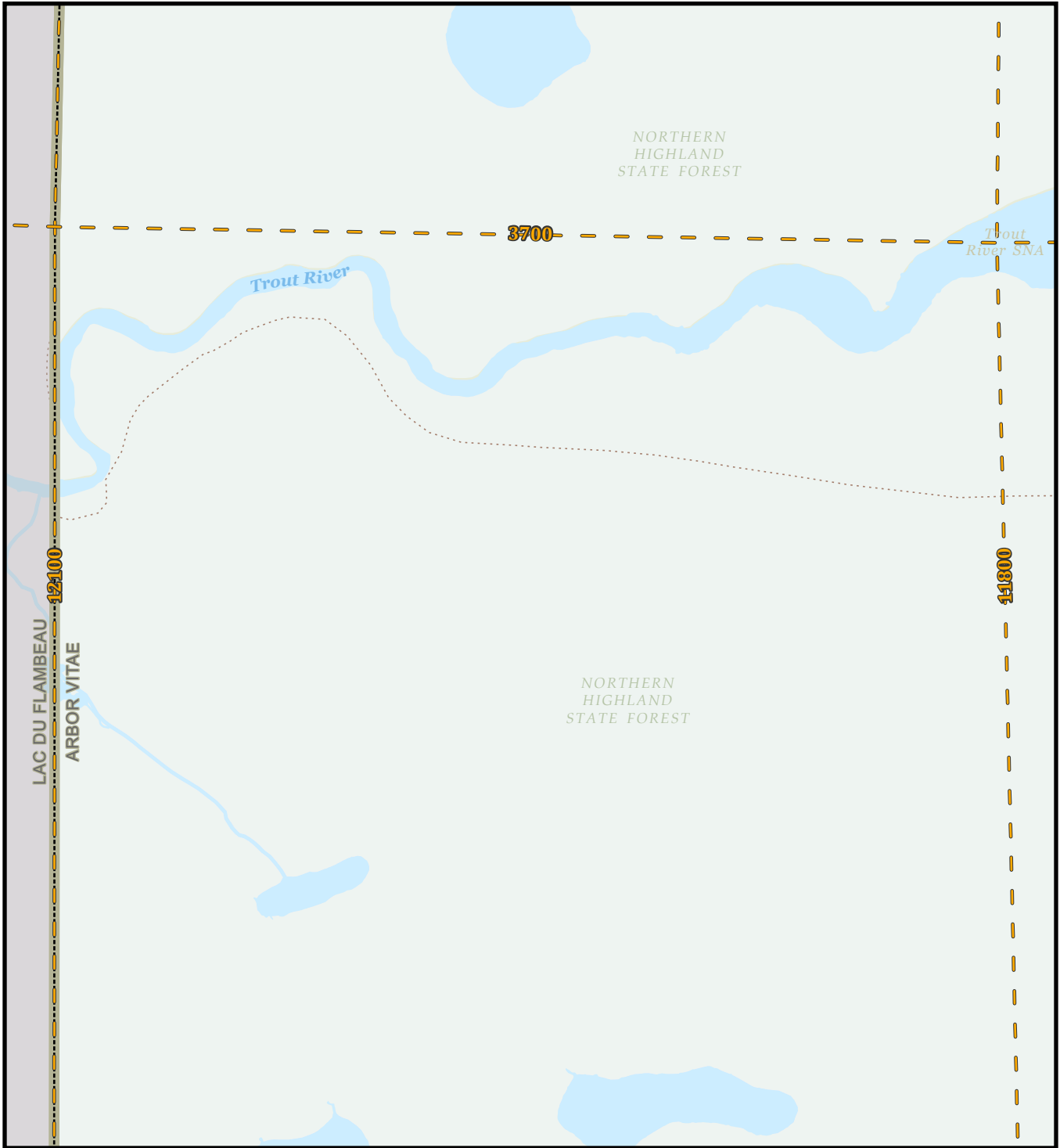
Continued on Page 52



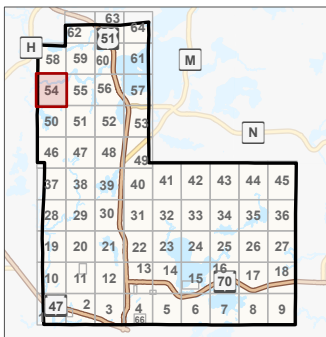
- |   |   |   |  |
|---|---|---|--|
| <ul style="list-style-type: none"> <li>✕ Abandoned</li> <li>■ Accessory Building</li> <li>✈ Airport</li> <li>🏠 Ambulance House</li> <li>⚓ Boat Landing</li> <li>🏕 Campground</li> <li>⛪ Cemetery</li> <li>⛪ Church</li> <li>▲ Commercial</li> </ul> | <ul style="list-style-type: none"> <li>□ Development Site</li> <li>🎓 Education</li> <li>🏡 Farm</li> <li>🚒 Fire</li> <li>🚫 Gated Site</li> <li>🏢 Gathering</li> <li>🏛 Government</li> <li>✈ Hangar</li> <li>🏠 Health Care</li> </ul> | <ul style="list-style-type: none"> <li>🏠 Lodging</li> <li>🏠 Mobile Home</li> <li>🏠 Multi Family Home</li> <li>✳ Other</li> <li>🚔 Police</li> <li>🏠 Residential</li> <li>🏠 Utility</li> <li>🌊 Waterbody</li> <li>🏠 Municipalities</li> </ul> | <ul style="list-style-type: none"> <li>🛣 US/State Highway</li> <li>🛣 County Highway</li> <li>🛣 Local Road</li> <li>🛣 Service Road</li> <li>🛣 Resource Road</li> <li>🛣 4WD Road</li> <li>🛣 Runway</li> <li>⋯ Driveway</li> <li>🛣 Address Range Lines</li> </ul> |
|---|---|---|--|

This map is provided courtesy of Vilas County and is to be used for reference purposes only. Vilas County makes every effort to produce and publish the most accurate and current information possible. No warranties, expressed or implied, are provided for the data provided, its use, or its interpretation. Vilas County does not guarantee the accuracy of the material contained herein and is not responsible for any misuse or misrepresentation of this information or its derivatives. This map does not represent a survey. Printed by the Vilas County Land Information Department: 2/25/2025





Continued on Page 55

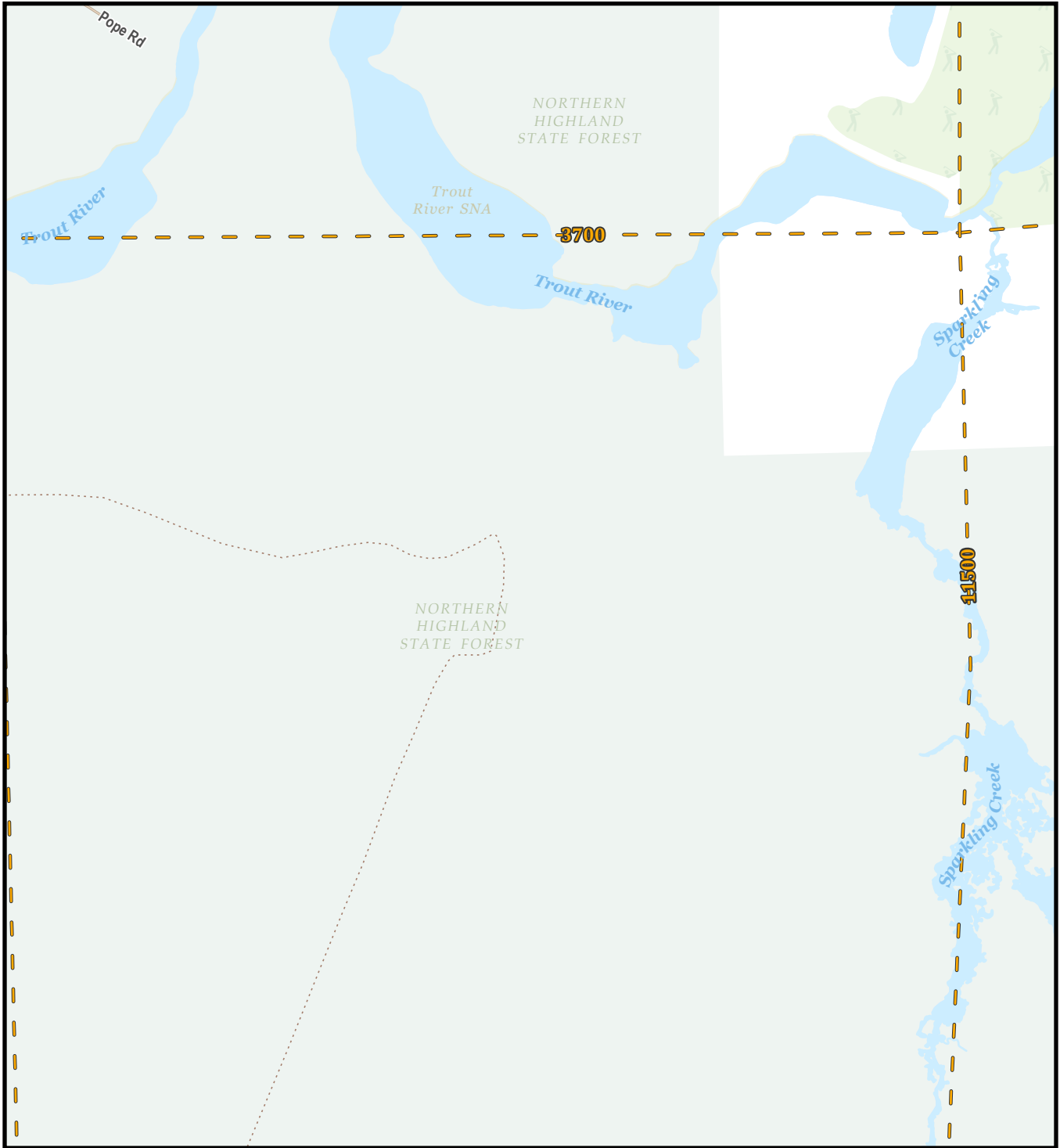


- |   |   |   |  |
|---|---|---|--|
| <ul style="list-style-type: none"> <li>✕ Abandoned</li> <li>■ Accessory Building</li> <li>✈ Airport</li> <li>🏠 Ambulance House</li> <li>🚤 Boat Landing</li> <li>🌲 Campground</li> <li>⚰ Cemetery</li> <li>🏛 Church</li> <li>▲ Commercial</li> </ul> | <ul style="list-style-type: none"> <li>□ Development Site</li> <li>🎓 Education</li> <li>🏡 Farm</li> <li>🚒 Fire</li> <li>🚫 Gated Site</li> <li>🏢 Gathering</li> <li>🏛 Government</li> <li>✈ Hangar</li> <li>🏥 Health Care</li> </ul> | <ul style="list-style-type: none"> <li>🏠 Lodging</li> <li>🏠 Mobile Home</li> <li>🏠 Multi Family Home</li> <li>✳ Other</li> <li>👮 Police</li> <li>🏠 Residential</li> <li>🔌 Utility</li> <li>💧 Waterbody</li> <li>🏠 Municipalities</li> </ul> | <ul style="list-style-type: none"> <li>🛣 US/State Highway</li> <li>🛣 County Highway</li> <li>🛣 Local Road</li> <li>🛣 Service Road</li> <li>🛣 Resource Road</li> <li>🛣 4WD Road</li> <li>🛣 Runway</li> <li>⋯ Driveway</li> <li>📏 Address Range Lines</li> </ul> |
|---|---|---|--|

This map is provided courtesy of Vilas County and is to be used for reference purposes only. Vilas County makes every effort to produce and publish the most accurate and current information possible. No warranties, expressed or implied, are provided for the data provided, its use, or its interpretation. Vilas County does not guarantee the accuracy of the material contained herein and is not responsible for any misuse or misrepresentation of this information or its derivatives. This map does not represent a survey. Printed by the Vilas County Land Information Department: 2/25/2025

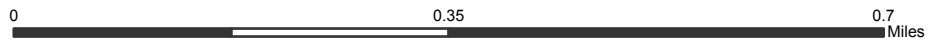
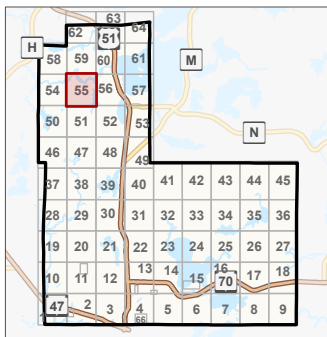






Continued on Page 54

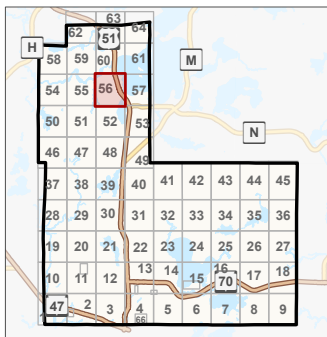
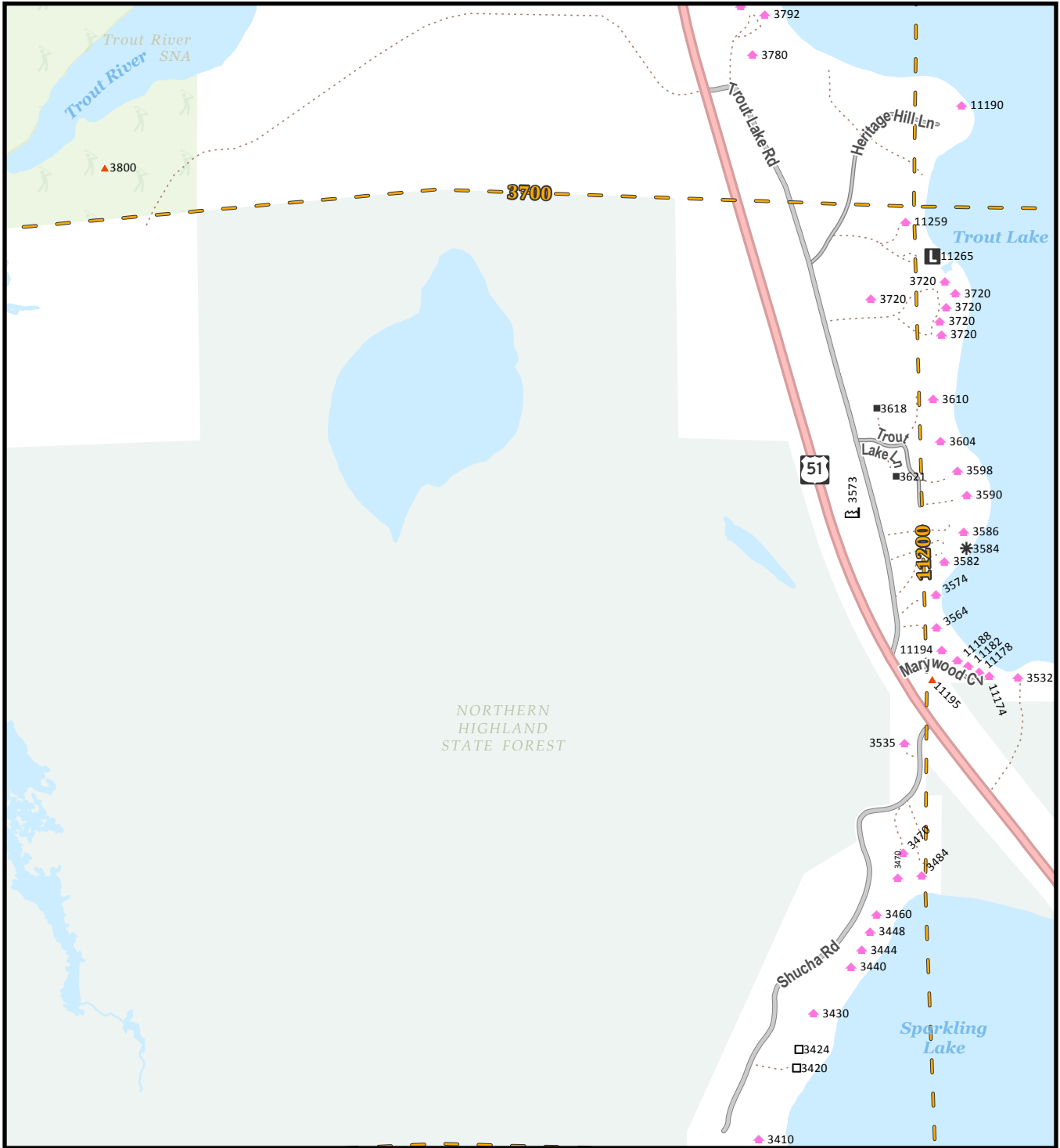
Continued on Page 56



- |   |   |   |  |
|---|---|---|--|
| <ul style="list-style-type: none"> <li>✕ Abandoned</li> <li>■ Accessory Building</li> <li>✈ Airport</li> <li>🏠 Ambulance House</li> <li>⚓ Boat Landing</li> <li>🌲 Campground</li> <li>⚰ Cemetery</li> <li>🏛 Church</li> <li>▲ Commercial</li> </ul> | <ul style="list-style-type: none"> <li>□ Development Site</li> <li>🎓 Education</li> <li>🏡 Farm</li> <li>🚒 Fire</li> <li>🚫 Gated Site</li> <li>🏠 Gathering</li> <li>🏛 Government</li> <li>✈ Hangar</li> <li>🏥 Health Care</li> </ul> | <ul style="list-style-type: none"> <li>🏠 Lodging</li> <li>🏠 Mobile Home</li> <li>🏠 Multi Family Home</li> <li>✳ Other</li> <li>🚔 Police</li> <li>🏠 Residential</li> <li>🔌 Utility</li> <li>💧 Waterbody</li> <li>🏠 Municipalities</li> </ul> | <ul style="list-style-type: none"> <li>🛣 US/State Highway</li> <li>🛣 County Highway</li> <li>🛣 Local Road</li> <li>🛣 Service Road</li> <li>🛣 Resource Road</li> <li>🛣 4WD Road</li> <li>🛣 Runway</li> <li>⋯ Driveway</li> <li>— Address Range Lines</li> </ul> |
|---|---|---|--|

This map is provided courtesy of Vilas County and is to be used for reference purposes only. Vilas County makes every effort to produce and publish the most accurate and current information possible. No warranties, expressed or implied, are provided for the data provided, its use, or its interpretation. Vilas County does not guarantee the accuracy of the material contained herein and is not responsible for any misuse or misrepresentation of this information or its derivatives. This map does not represent a survey. Printed by the Vilas County Land Information Department: 2/25/2025

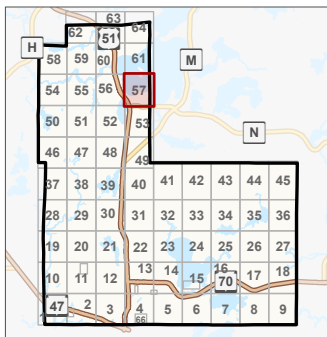
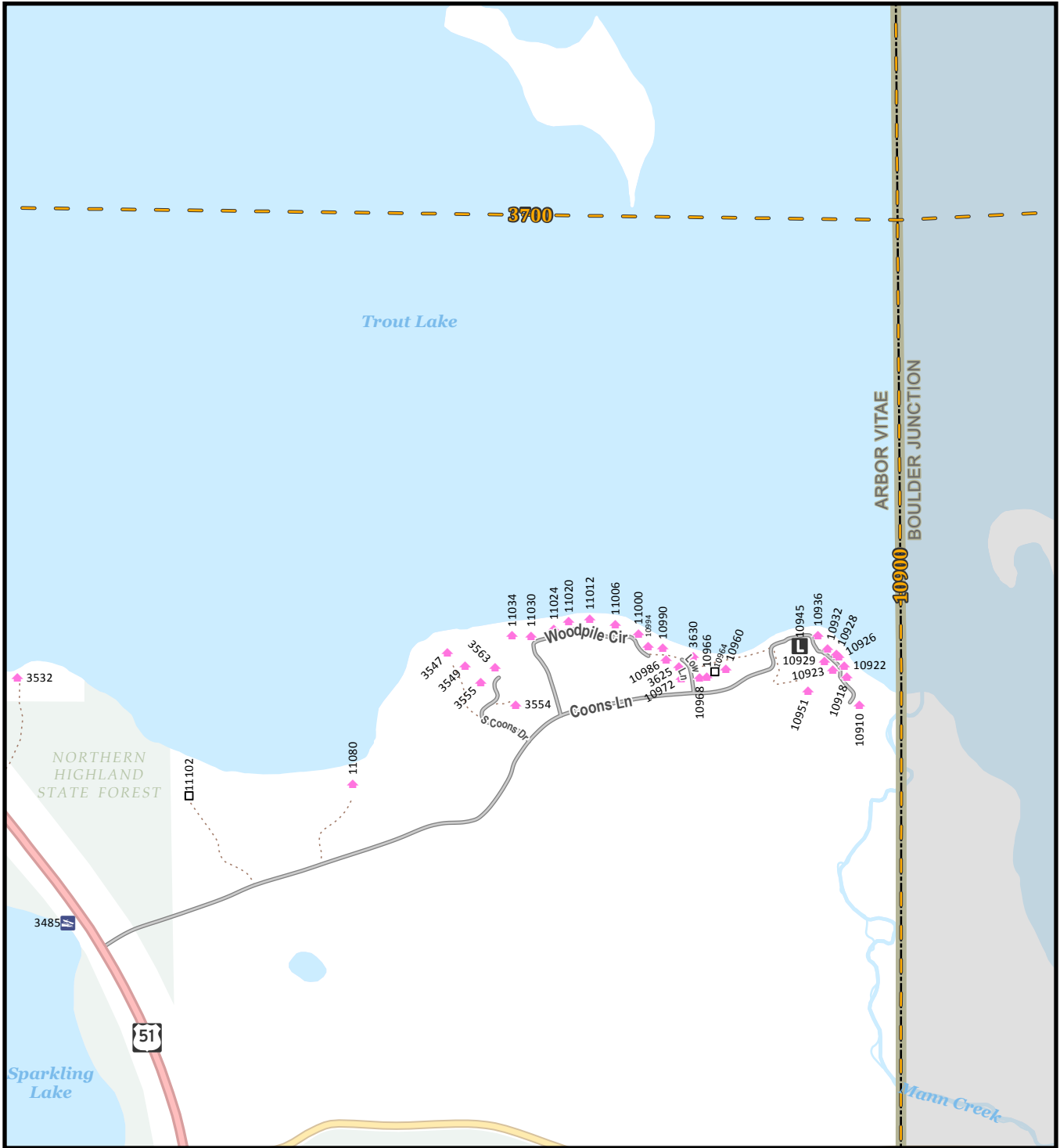




- |   |   |   |  |
|---|---|---|--|
| <ul style="list-style-type: none"> <li>✕ Abandoned</li> <li>■ Accessory Building</li> <li>✈ Airport</li> <li>🏠 Ambulance House</li> <li>⚓ Boat Landing</li> <li>🏕 Campground</li> <li>⚰ Cemetery</li> <li>⛪ Church</li> <li>▲ Commercial</li> </ul> | <ul style="list-style-type: none"> <li>□ Development Site</li> <li>🎓 Education</li> <li>🏡 Farm</li> <li>🚒 Fire</li> <li>🚫 Gated Site</li> <li>🏢 Gathering</li> <li>🏛 Government</li> <li>✈ Hangar</li> <li>🏥 Health Care</li> </ul> | <ul style="list-style-type: none"> <li>🏠 Lodging</li> <li>🏠 Mobile Home</li> <li>🏠 Multi Family Home</li> <li>✳ Other</li> <li>👮 Police</li> <li>👮 Residential</li> <li>🔌 Utility</li> <li>💧 Waterbody</li> <li>🏞 Municipalities</li> </ul> | <ul style="list-style-type: none"> <li>🛣 US/State Highway</li> <li>🛣 County Highway</li> <li>🛣 Local Road</li> <li>🛣 Service Road</li> <li>🛣 Resource Road</li> <li>🛣 4WD Road</li> <li>🛣 Runway</li> <li>⋯ Driveway</li> <li>— Address Range Lines</li> </ul> |
|---|---|---|--|

This map is provided courtesy of Vilas County and is to be used for reference purposes only. Vilas County makes every effort to produce and publish the most accurate and current information possible. No warranties, expressed or implied, are provided for the data provided, its use, or its interpretation. Vilas County does not guarantee the accuracy of the material contained herein and is not responsible for any misuse or misrepresentation of this information or its derivatives. This map does not represent a survey. Printed by the Vilas County Land Information Department: 2/25/2025

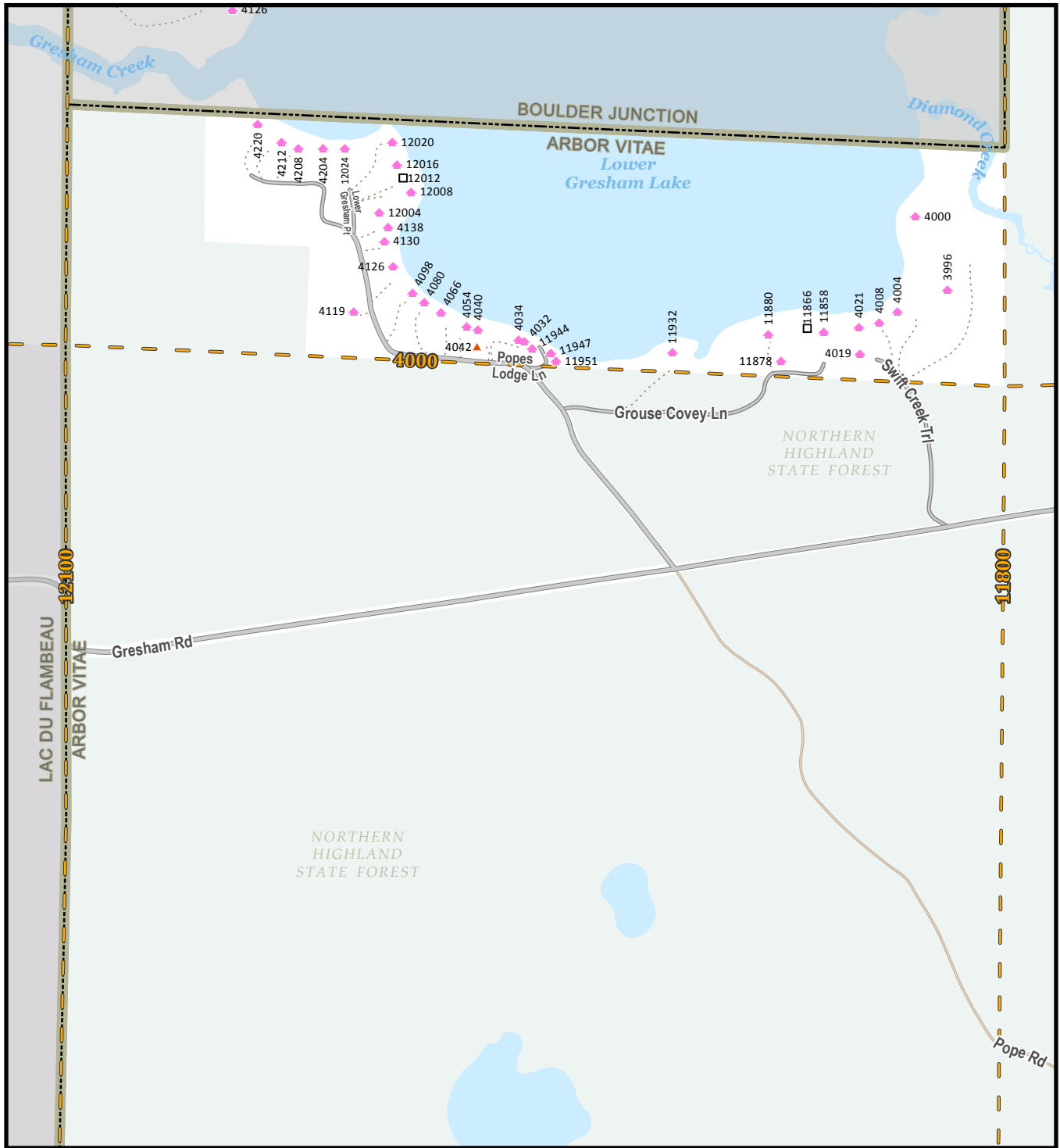




- |   |   |   |  |
|---|---|---|--|
| <ul style="list-style-type: none"> <li>✕ Abandoned</li> <li>■ Accessory Building</li> <li>✈ Airport</li> <li>🏠 Ambulance House</li> <li>⚓ Boat Landing</li> <li>🏕 Campground</li> <li>⚰ Cemetery</li> <li>🏛 Church</li> <li>▲ Commercial</li> </ul> | <ul style="list-style-type: none"> <li>□ Development Site</li> <li>🎓 Education</li> <li>🏡 Farm</li> <li>🚒 Fire</li> <li>🚫 Gated Site</li> <li>🏢 Gathering</li> <li>🏛 Government</li> <li>✈ Hangar</li> <li>🏥 Health Care</li> </ul> | <ul style="list-style-type: none"> <li>🏠 Lodging</li> <li>🏠 Mobile Home</li> <li>🏠 Multi Family Home</li> <li>✳ Other</li> <li>🚔 Police</li> <li>🏠 Residential</li> <li>🔌 Utility</li> <li>💧 Waterbody</li> <li>🏘 Municipalities</li> </ul> | <ul style="list-style-type: none"> <li>🛣 US/State Highway</li> <li>🛣 County Highway</li> <li>🛣 Local Road</li> <li>🛣 Service Road</li> <li>🛣 Resource Road</li> <li>🛣 4WD Road</li> <li>🛣 Runway</li> <li>🛣 Driveway</li> <li>🛣 Address Range Lines</li> </ul> |
|---|---|---|--|

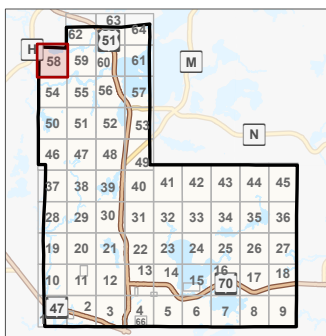
This map is provided courtesy of Vilas County and is to be used for reference purposes only. Vilas County makes every effort to produce and publish the most accurate and current information possible. No warranties, expressed or implied, are provided for the data provided, its use, or its interpretation. Vilas County does not guarantee the accuracy of the material contained herein and is not responsible for any misuse or misrepresentation of this information or its derivatives. This map does not represent a survey. Printed by the Vilas County Land Information Department: 2/25/2025





Continued on Page 59

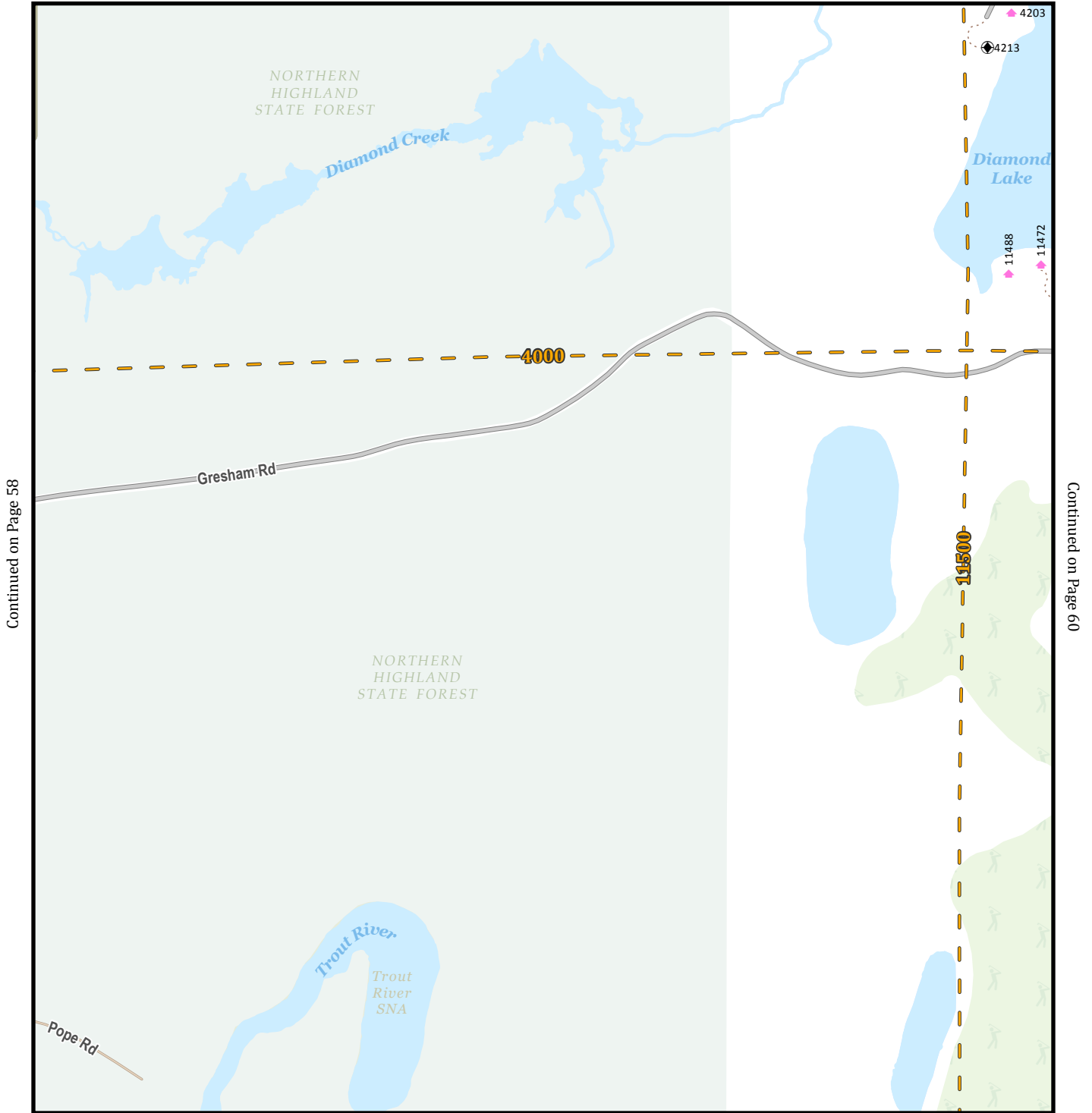
Continued on Page 54



- |   |   |   |  |
|---|---|---|--|
| <ul style="list-style-type: none"> <li>✕ Abandoned</li> <li>■ Accessory Building</li> <li>✈ Airport</li> <li>🏠 Ambulance House</li> <li>⚓ Boat Landing</li> <li>🌲 Campground</li> <li>⚰ Cemetery</li> <li>⛪ Church</li> <li>▲ Commercial</li> </ul> | <ul style="list-style-type: none"> <li>□ Development Site</li> <li>🎓 Education</li> <li>🌾 Farm</li> <li>🚒 Fire</li> <li>🚫 Gated Site</li> <li>🏢 Gathering</li> <li>🏛 Government</li> <li>✈ Hangar</li> <li>🏥 Health Care</li> </ul> | <ul style="list-style-type: none"> <li>🏠 Lodging</li> <li>🏠 Mobile Home</li> <li>🏠 Multi Family Home</li> <li>✳ Other</li> <li>🚔 Police</li> <li>🏠 Residential</li> <li>🔌 Utility</li> <li>💧 Waterbody</li> <li>🏠 Municipalities</li> </ul> | <ul style="list-style-type: none"> <li>🛣 US/State Highway</li> <li>🛣 County Highway</li> <li>🛣 Local Road</li> <li>🛣 Service Road</li> <li>🛣 Resource Road</li> <li>🛣 4WD Road</li> <li>🛣 Runway</li> <li>⋯ Driveway</li> <li>🛣 Address Range Lines</li> </ul> |
|---|---|---|--|

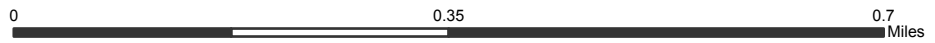
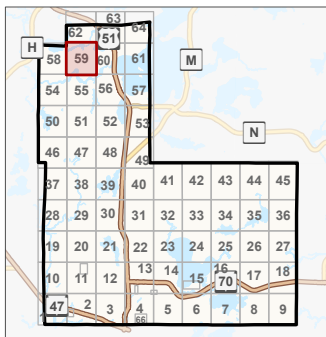
This map is provided courtesy of Vilas County and is to be used for reference purposes only. Vilas County makes every effort to produce and publish the most accurate and current information possible. No warranties, expressed or implied, are provided for the data provided, its use, or its interpretation. Vilas County does not guarantee the accuracy of the material contained herein and is not responsible for any misuse or misrepresentation of this information or its derivatives. This map does not represent a survey. Printed by the Vilas County Land Information Department: 2/25/2025





Continued on Page 58

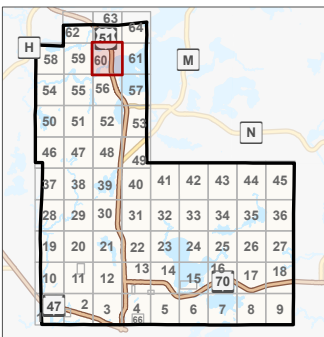
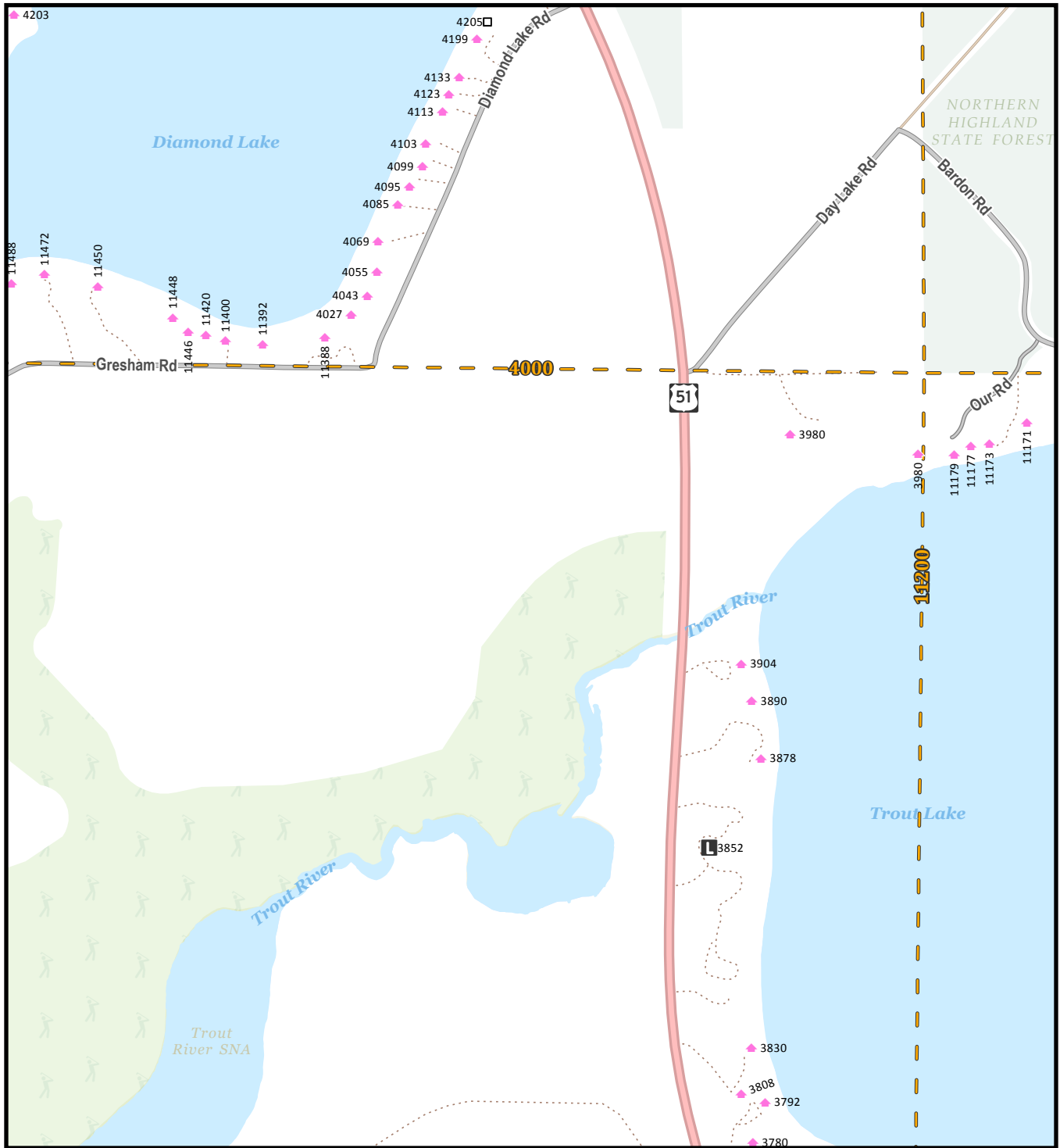
Continued on Page 60



- |   |   |   |  |
|---|---|---|--|
| <ul style="list-style-type: none"> <li>✕ Abandoned</li> <li>■ Accessory Building</li> <li>✈ Airport</li> <li>🏠 Ambulance House</li> <li>⚓ Boat Landing</li> <li>🏕 Campground</li> <li>⚰ Cemetery</li> <li>🏛 Church</li> <li>▲ Commercial</li> </ul> | <ul style="list-style-type: none"> <li>□ Development Site</li> <li>🎓 Education</li> <li>🏡 Farm</li> <li>🚒 Fire</li> <li>🚪 Gated Site</li> <li>🏠 Gathering</li> <li>🏛 Government</li> <li>✈ Hangar</li> <li>🏠 Health Care</li> </ul> | <ul style="list-style-type: none"> <li>🏠 Lodging</li> <li>🚐 Mobile Home</li> <li>🏠 Multi Family Home</li> <li>✳ Other</li> <li>🚔 Police</li> <li>📍 Residential</li> <li>🔌 Utility</li> <li>💧 Waterbody</li> <li>🏠 Municipalities</li> </ul> | <ul style="list-style-type: none"> <li>🛣 US/State Highway</li> <li>🛣 County Highway</li> <li>🛣 Local Road</li> <li>🛣 Service Road</li> <li>🛣 Resource Road</li> <li>🛣 4WD Road</li> <li>🛣 Runway</li> <li>⋯ Driveway</li> <li>📏 Address Range Lines</li> </ul> |
|---|---|---|--|

This map is provided courtesy of Vilas County and is to be used for reference purposes only. Vilas County makes every effort to produce and publish the most accurate and current information possible. No warranties, expressed or implied, are provided for the data provided, its use, or its interpretation. Vilas County does not guarantee the accuracy of the material contained herein and is not responsible for any misuse or misrepresentation of this information or its derivatives. This map does not represent a survey. Printed by the Vilas County Land Information Department: 2/25/2025

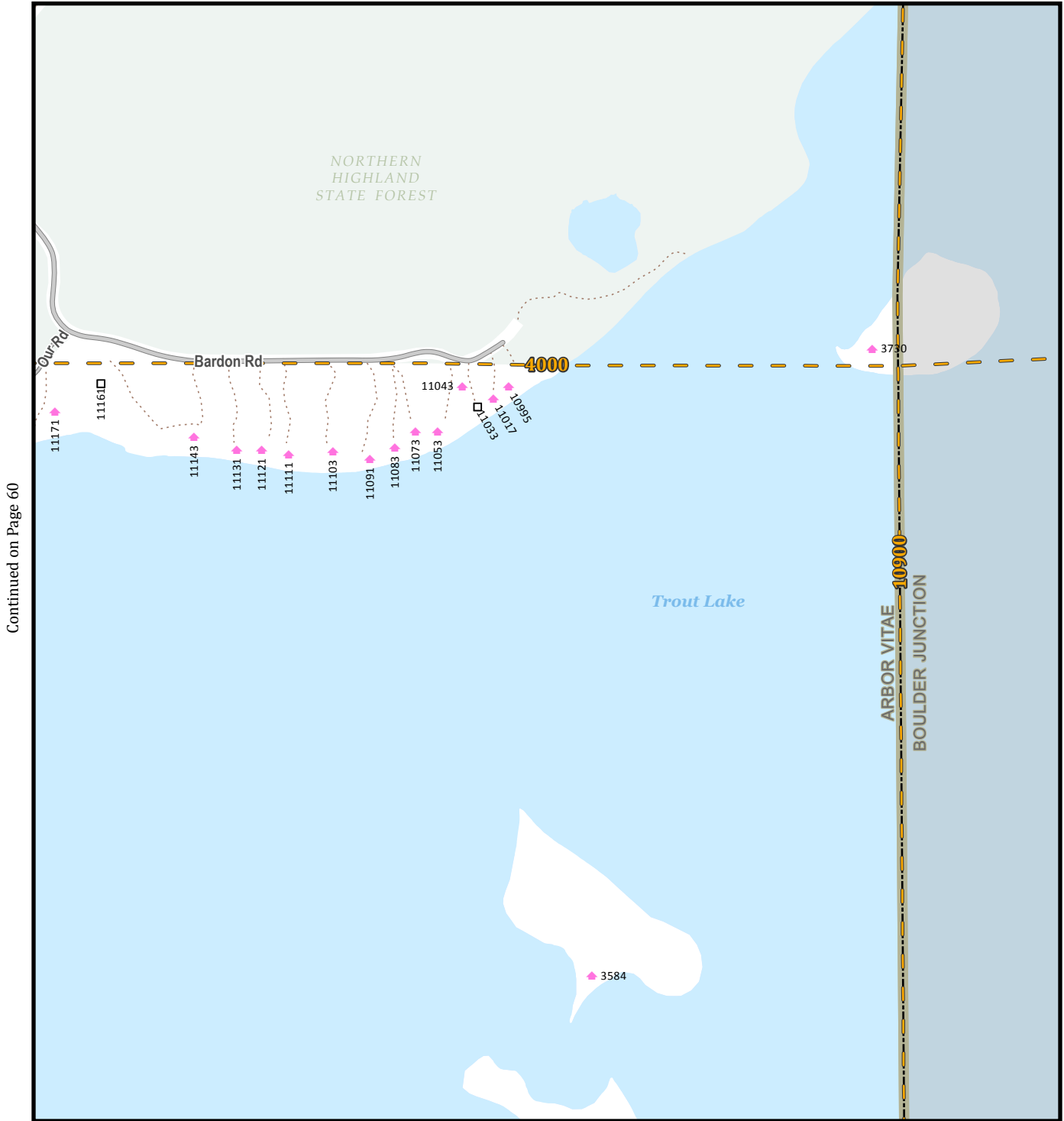




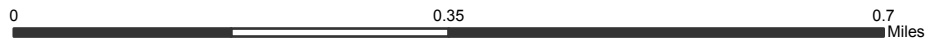
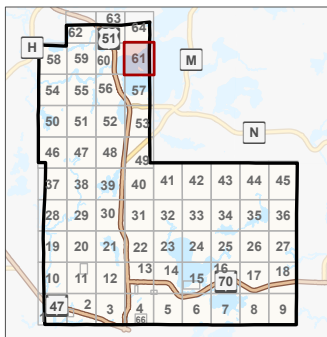
- |   |   |   |  |
|---|---|---|--|
| <ul style="list-style-type: none"> <li>✕ Abandoned</li> <li>■ Accessory Building</li> <li>✈ Airport</li> <li>🏠 Ambulance House</li> <li>⚓ Boat Landing</li> <li>🏕 Campground</li> <li>⚰ Cemetery</li> <li>⛪ Church</li> <li>▲ Commercial</li> </ul> | <ul style="list-style-type: none"> <li>□ Development Site</li> <li>🎓 Education</li> <li>🏡 Farm</li> <li>🚒 Fire</li> <li>🚫 Gated Site</li> <li>🏢 Gathering</li> <li>🏛 Government</li> <li>✈ Hangar</li> <li>🏥 Health Care</li> </ul> | <ul style="list-style-type: none"> <li>🏠 Lodging</li> <li>🏠 Mobile Home</li> <li>🏠 Multi Family Home</li> <li>✳ Other</li> <li>🚔 Police</li> <li>🏠 Residential</li> <li>🔌 Utility</li> <li>💧 Waterbody</li> <li>🏘 Municipalities</li> </ul> | <ul style="list-style-type: none"> <li>🛣 US/State Highway</li> <li>🛣 County Highway</li> <li>🛣 Local Road</li> <li>🛣 Service Road</li> <li>🛣 Resource Road</li> <li>🛣 4WD Road</li> <li>🛣 Runway</li> <li>⋯ Driveway</li> <li>— Address Range Lines</li> </ul> |
|---|---|---|--|

This map is provided courtesy of Vilas County and is to be used for reference purposes only. Vilas County makes every effort to produce and publish the most accurate and current information possible. No warranties, expressed or implied, are provided for the data provided, its use, or its interpretation. Vilas County does not guarantee the accuracy of the material contained herein and is not responsible for any misuse or misrepresentation of this information or its derivatives. This map does not represent a survey. Printed by the Vilas County Land Information Department: 2/25/2025





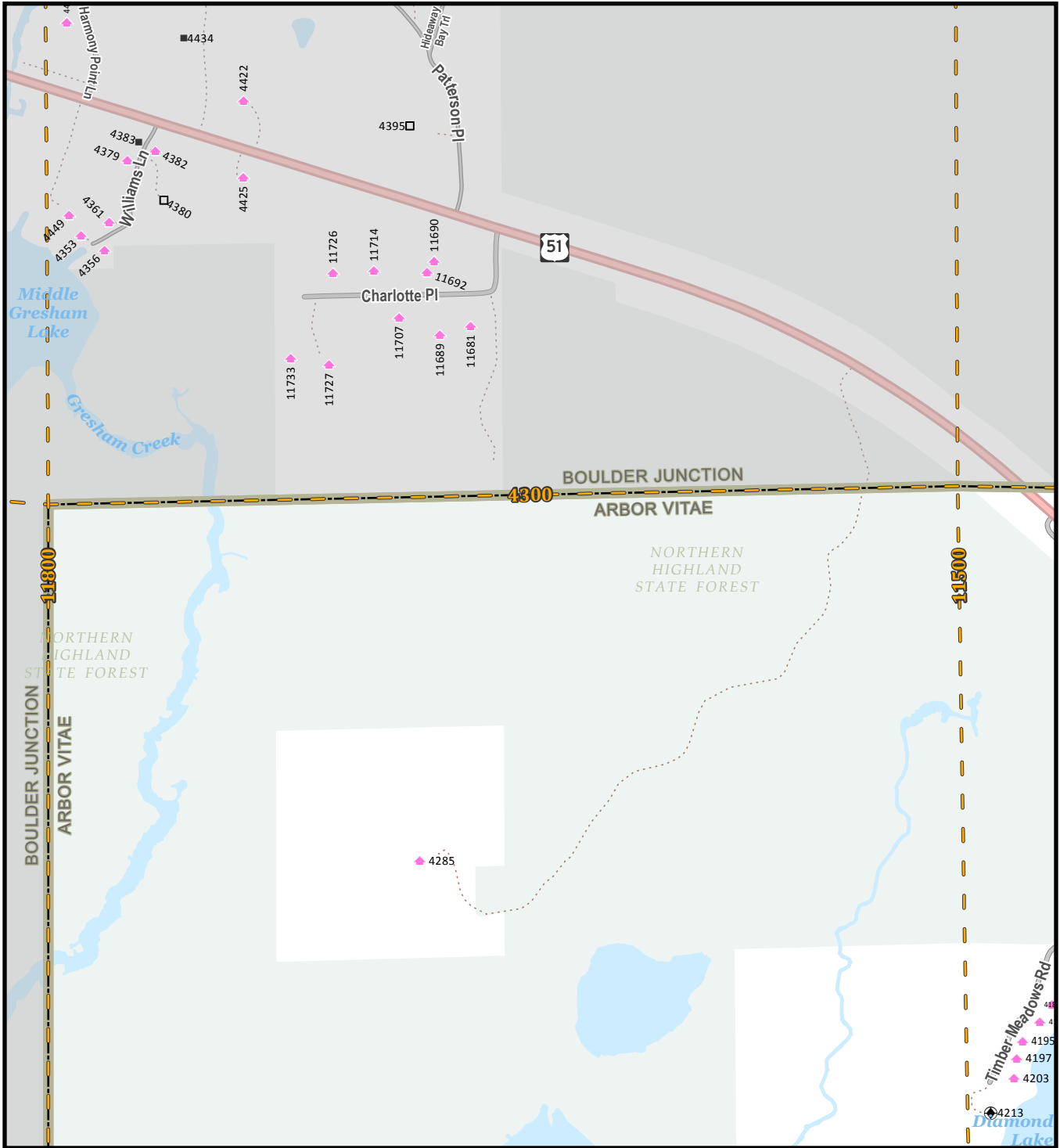
Continued on Page 60



- |   |   |   |  |
|---|---|---|--|
| <ul style="list-style-type: none"> <li>✕ Abandoned</li> <li>■ Accessory Building</li> <li>✈ Airport</li> <li>🏠 Ambulance House</li> <li>⚓ Boat Landing</li> <li>🏕 Campground</li> <li>⚰ Cemetery</li> <li>🏛 Church</li> <li>▲ Commercial</li> </ul> | <ul style="list-style-type: none"> <li>□ Development Site</li> <li>🎓 Education</li> <li>🏡 Farm</li> <li>🚒 Fire</li> <li>🚫 Gated Site</li> <li>🏢 Gathering</li> <li>🏛 Government</li> <li>✈ Hangar</li> <li>🏠 Health Care</li> </ul> | <ul style="list-style-type: none"> <li>🏠 Lodging</li> <li>🏠 Mobile Home</li> <li>🏠 Multi Family Home</li> <li>✳ Other</li> <li>🚔 Police</li> <li>📍 Residential</li> <li>🏠 Utility</li> <li>💧 Waterbody</li> <li>🏠 Municipalities</li> </ul> | <ul style="list-style-type: none"> <li>🛣 US/State Highway</li> <li>🛣 County Highway</li> <li>🛣 Local Road</li> <li>🛣 Service Road</li> <li>🛣 Resource Road</li> <li>🛣 4WD Road</li> <li>🛣 Runway</li> <li>⋯ Driveway</li> <li>🛣 Address Range Lines</li> </ul> |
|---|---|---|--|

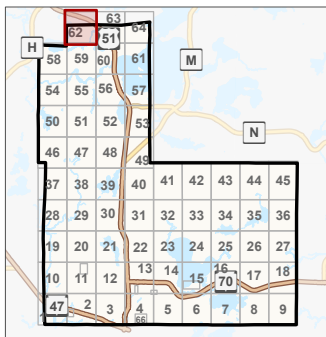
This map is provided courtesy of Vilas County and is to be used for reference purposes only. Vilas County makes every effort to produce and publish the most accurate and current information possible. No warranties, expressed or implied, are provided for the data provided, its use, or its interpretation. Vilas County does not guarantee the accuracy of the material contained herein and is not responsible for any misuse or misrepresentation of this information or its derivatives. This map does not represent a survey. Printed by the Vilas County Land Information Department: 2/25/2025





Continued on Page 63

Continued on Page 59



- |   |   |   |  |
|---|---|---|--|
| <ul style="list-style-type: none"> <li>✕ Abandoned</li> <li>■ Accessory Building</li> <li>✈ Airport</li> <li>🏠 Ambulance House</li> <li>⚓ Boat Landing</li> <li>🏕 Campground</li> <li>⚰ Cemetery</li> <li>🏛 Church</li> <li>▲ Commercial</li> </ul> | <ul style="list-style-type: none"> <li>□ Development Site</li> <li>🎓 Education</li> <li>🌿 Farm</li> <li>🚒 Fire</li> <li>🚫 Gated Site</li> <li>🏢 Gathering</li> <li>🏠 Government</li> <li>✈ Hangar</li> <li>🏠 Health Care</li> </ul> | <ul style="list-style-type: none"> <li>🏠 Lodging</li> <li>🏠 Mobile Home</li> <li>🏠 Multi Family Home</li> <li>✳ Other</li> <li>🚔 Police</li> <li>🏠 Residential</li> <li>🔌 Utility</li> <li>💧 Waterbody</li> <li>🛣 Municipalities</li> </ul> | <ul style="list-style-type: none"> <li>🛣 US/State Highway</li> <li>🛣 County Highway</li> <li>🛣 Local Road</li> <li>🛣 Service Road</li> <li>🛣 Resource Road</li> <li>🛣 4WD Road</li> <li>🛣 Runway</li> <li>⋯ Driveway</li> <li>— Address Range Lines</li> </ul> |
|---|---|---|--|

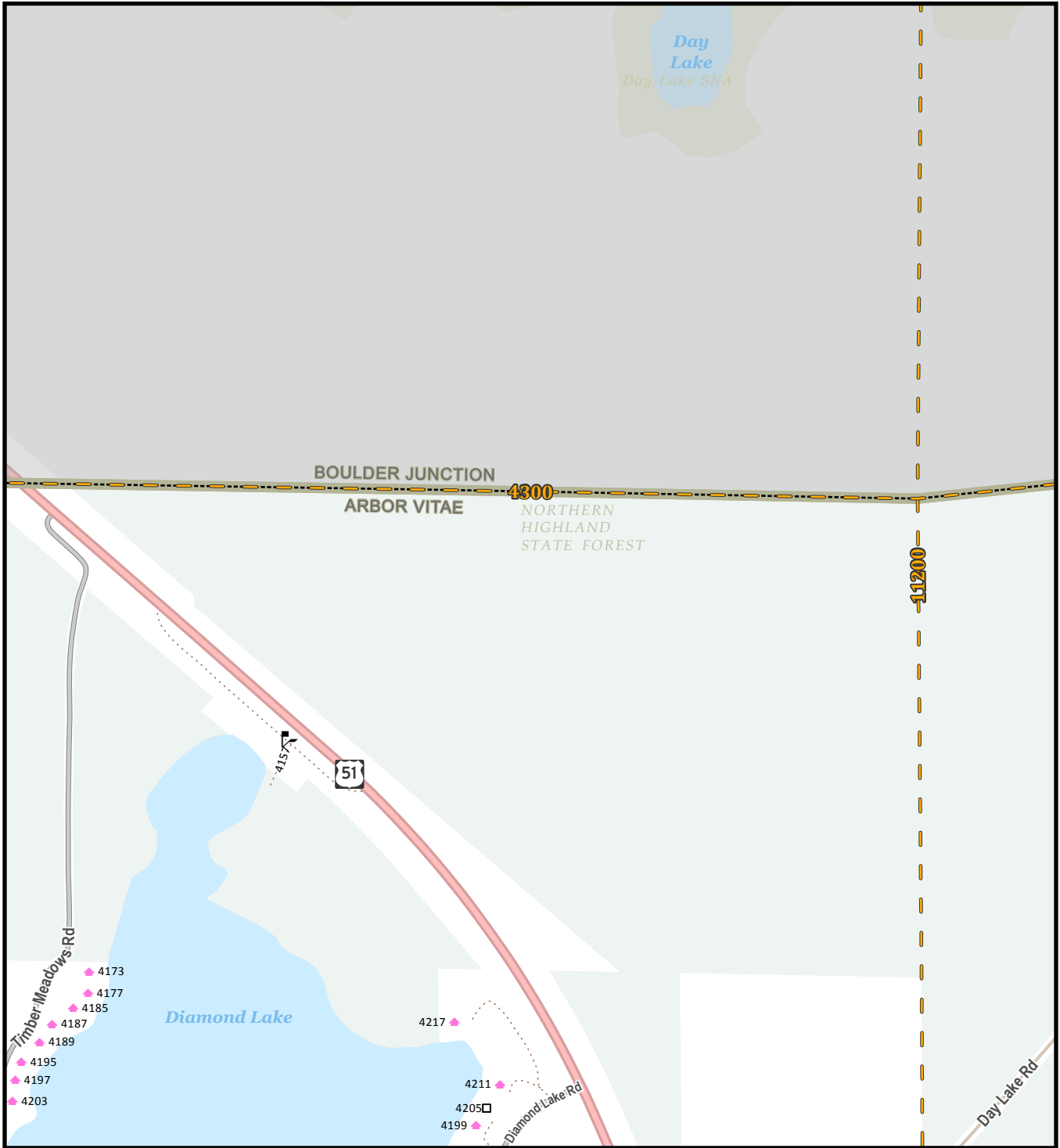
This map is provided courtesy of Vilas County and is to be used for reference purposes only. Vilas County makes every effort to produce and publish the most accurate and current information possible. No warranties, expressed or implied, are provided for the data provided, its use, or its interpretation. Vilas County does not guarantee the accuracy of the material contained herein and is not responsible for any misuse or misrepresentation of this information or its derivatives. This map does not represent a survey. Printed by the Vilas County Land Information Department: 2/25/2025



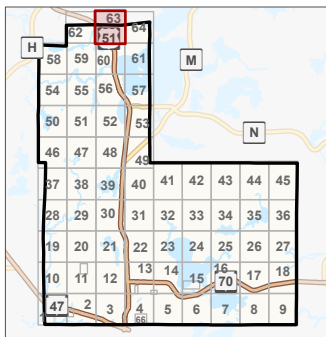


Continued on Page 62

Continued on Page 64



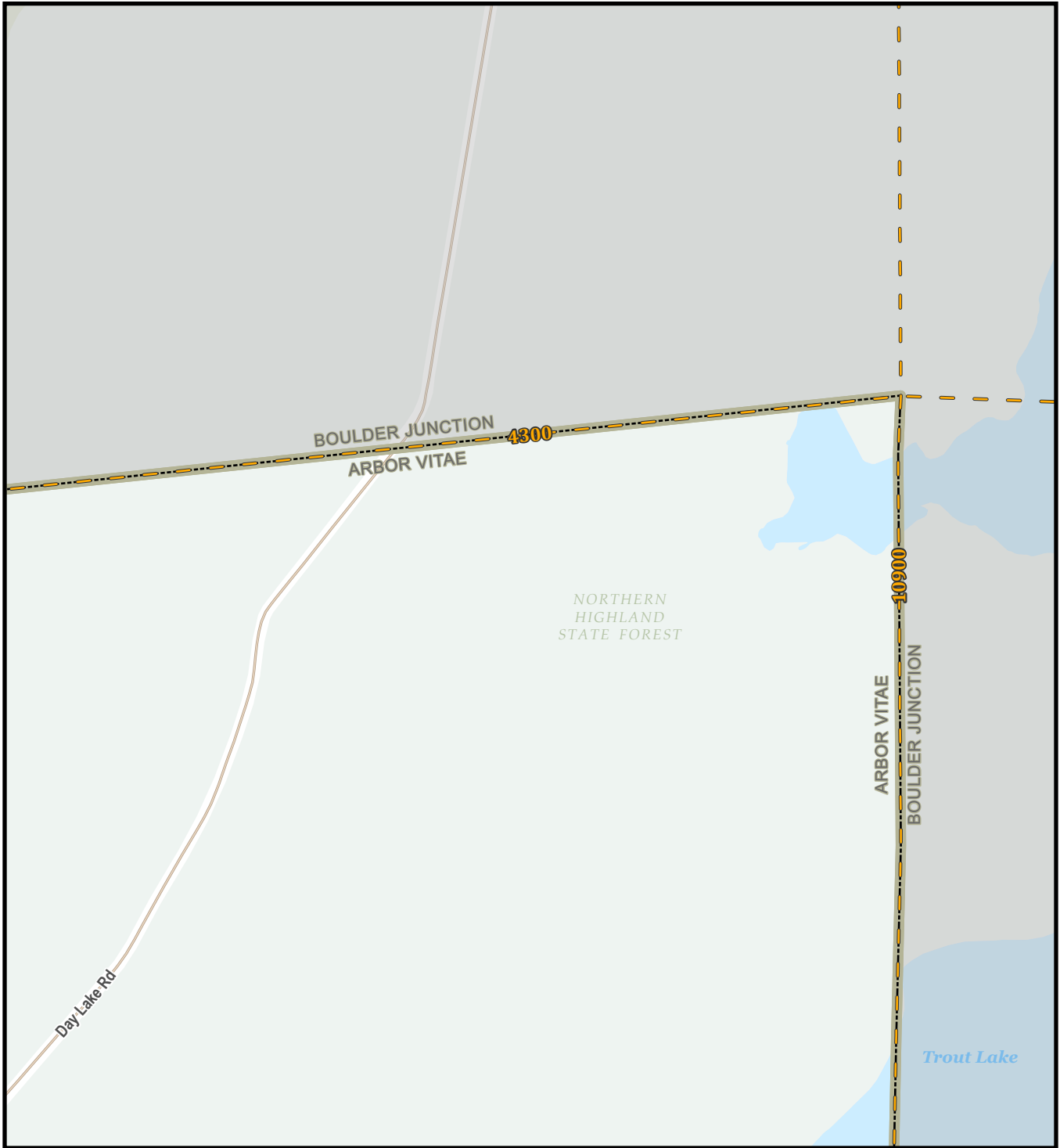
Continued on Page 60



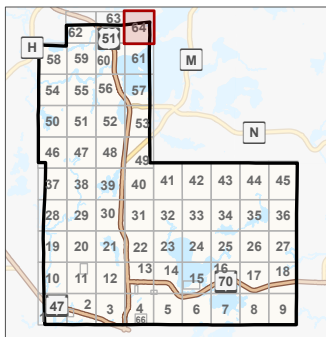
- |   |   |   |  |
|---|---|---|--|
| <ul style="list-style-type: none"> <li>✕ Abandoned</li> <li>■ Accessory Building</li> <li>✈ Airport</li> <li>🏠 Ambulance House</li> <li>⚓ Boat Landing</li> <li>🏕 Campground</li> <li>⚰ Cemetery</li> <li>🏛 Church</li> <li>▲ Commercial</li> </ul> | <ul style="list-style-type: none"> <li>□ Development Site</li> <li>🎓 Education</li> <li>🌾 Farm</li> <li>🔥 Fire</li> <li>🚪 Gated Site</li> <li>🏢 Gathering</li> <li>🏛 Government</li> <li>✈ Hangar</li> <li>🏠 Health Care</li> </ul> | <ul style="list-style-type: none"> <li>🏠 Lodging</li> <li>🏠 Mobile Home</li> <li>🏠 Multi Family Home</li> <li>✳ Other</li> <li>🚔 Police</li> <li>🏠 Residential</li> <li>🔌 Utility</li> <li>💧 Waterbody</li> <li>🏠 Municipalities</li> </ul> | <ul style="list-style-type: none"> <li>🛣 US/State Highway</li> <li>🛣 County Highway</li> <li>🛣 Local Road</li> <li>🛣 Service Road</li> <li>🛣 Resource Road</li> <li>🛣 4WD Road</li> <li>🛣 Runway</li> <li>⋯ Driveway</li> <li>— Address Range Lines</li> </ul> |
|---|---|---|--|

This map is provided courtesy of Vilas County and is to be used for reference purposes only. Vilas County makes every effort to produce and publish the most accurate and current information possible. No warranties, expressed or implied, are provided for the data provided, its use, or its interpretation. Vilas County does not guarantee the accuracy of the material contained herein and is not responsible for any misuse or misrepresentation of this information or its derivatives. This map does not represent a survey. Printed by the Vilas County Land Information Department: 2/25/2025





Continued on Page 61



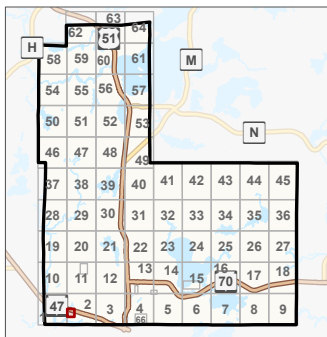
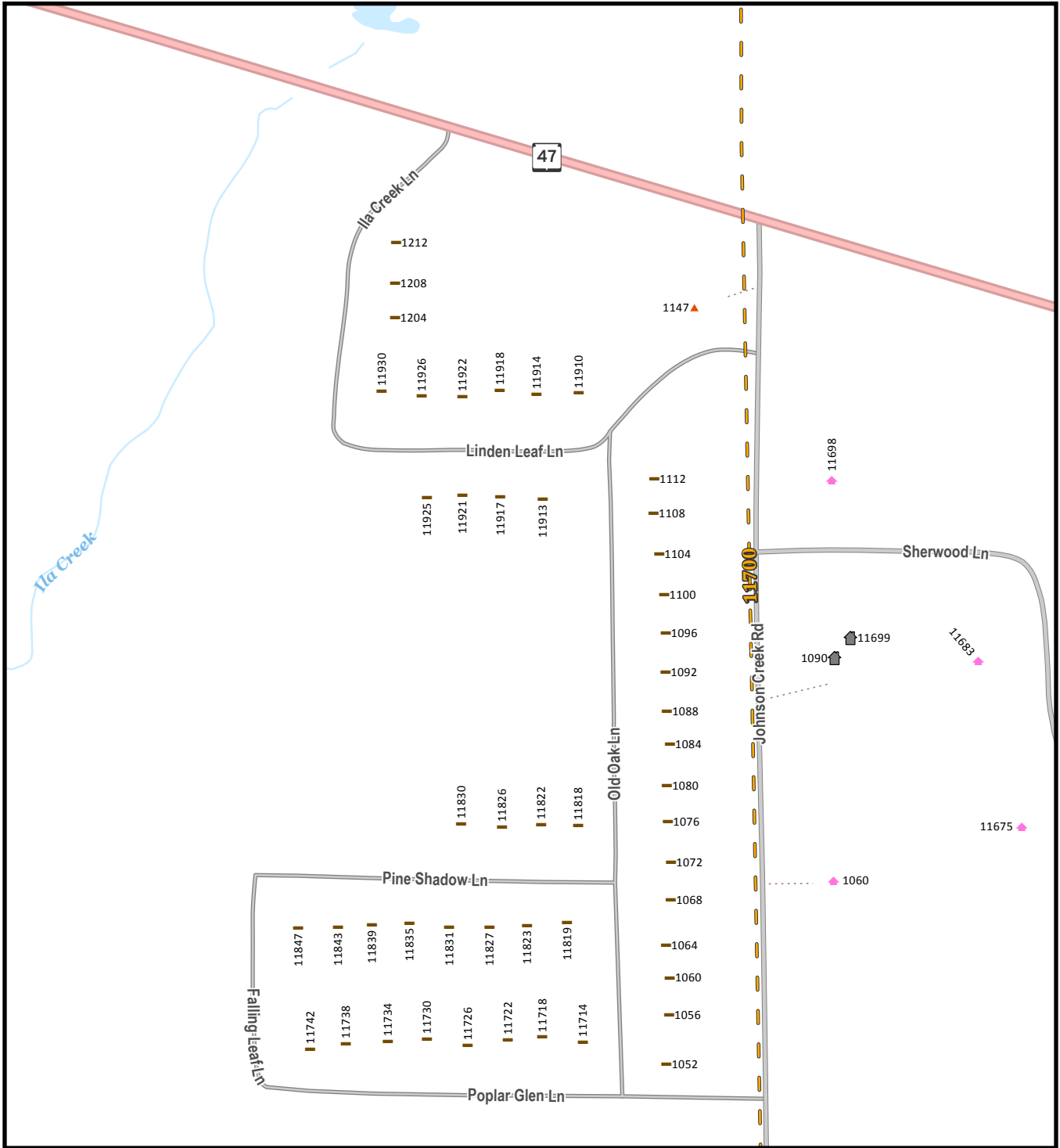
- |   |   |   |  |
|---|---|---|--|
| <ul style="list-style-type: none"> <li>✕ Abandoned</li> <li>■ Accessory Building</li> <li>✈ Airport</li> <li>🏠 Ambulance House</li> <li>⚓ Boat Landing</li> <li>🏕 Campground</li> <li>⛪ Cemetery</li> <li>⛪ Church</li> <li>▲ Commercial</li> </ul> | <ul style="list-style-type: none"> <li>□ Development Site</li> <li>🏫 Education</li> <li>🏡 Farm</li> <li>🔥 Fire</li> <li>🚫 Gated Site</li> <li>🏢 Gathering</li> <li>🏛 Government</li> <li>✈ Hangar</li> <li>🏥 Health Care</li> </ul> | <ul style="list-style-type: none"> <li>🏠 Lodging</li> <li>🏠 Mobile Home</li> <li>🏠 Multi Family Home</li> <li>✳ Other</li> <li>👮 Police</li> <li>🏠 Residential</li> <li>🔌 Utility</li> <li>💧 Waterbody</li> <li>🏠 Municipalities</li> </ul> | <ul style="list-style-type: none"> <li>🛣 US/State Highway</li> <li>🛣 County Highway</li> <li>🛣 Local Road</li> <li>🛣 Service Road</li> <li>🛣 Resource Road</li> <li>🛣 4WD Road</li> <li>🛣 Runway</li> <li>⋯ Driveway</li> <li>📏 Address Range Lines</li> </ul> |
|---|---|---|--|

This map is provided courtesy of Vilas County and is to be used for reference purposes only. Vilas County makes every effort to produce and publish the most accurate and current information possible. No warranties, expressed or implied, are provided for the data provided, its use, or its interpretation. Vilas County does not guarantee the accuracy of the material contained herein and is not responsible for any misuse or misrepresentation of this information or its derivatives. This map does not represent a survey. Printed by the Vilas County Land Information Department: 2/25/2025



Continued on Page 2

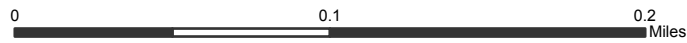
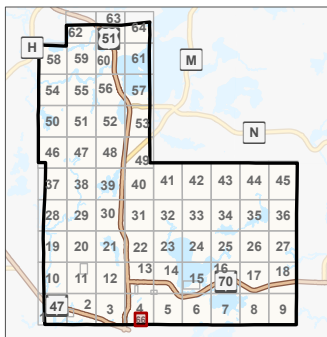
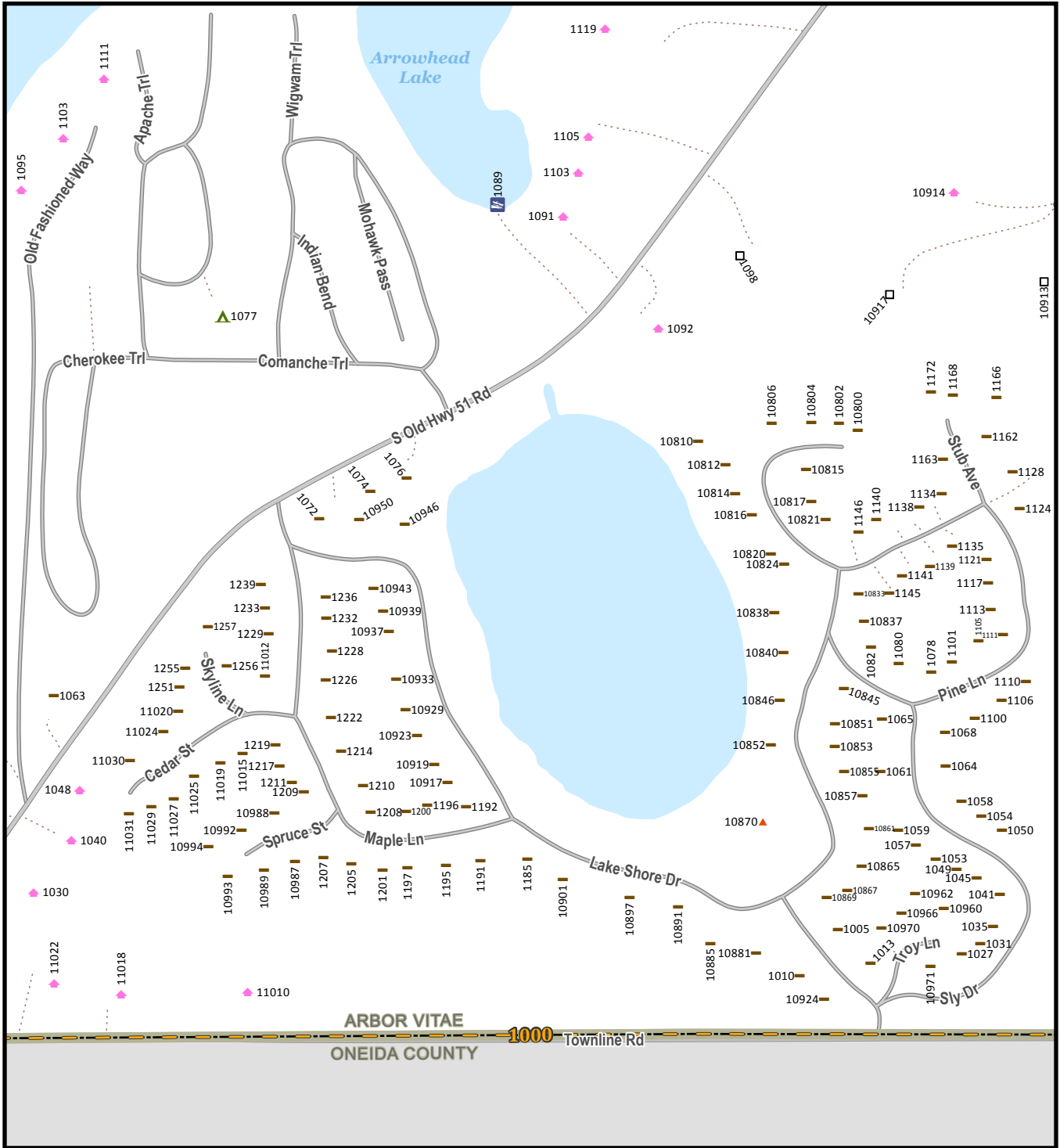
Continued on Page 2



- |   |   |   |  |
|---|---|---|--|
| <ul style="list-style-type: none"> <li>✕ Abandoned</li> <li>■ Accessory Building</li> <li>✈ Airport</li> <li>🏠 Ambulance House</li> <li>⚓ Boat Landing</li> <li>🏕 Campground</li> <li>⛪ Cemetery</li> <li>🏰 Church</li> <li>▲ Commercial</li> </ul> | <ul style="list-style-type: none"> <li>□ Development Site</li> <li>🎓 Education</li> <li>🌾 Farm</li> <li>🚒 Fire</li> <li>🚫 Gated Site</li> <li>🏠 Gathering</li> <li>🏛 Government</li> <li>✈ Hangar</li> <li>🏠 Health Care</li> </ul> | <ul style="list-style-type: none"> <li>🏠 Lodging</li> <li>🏠 Mobile Home</li> <li>🏠 Multi Family Home</li> <li>✳ Other</li> <li>🚔 Police</li> <li>🔹 Residential</li> <li>🔌 Utility</li> <li>💧 Waterbody</li> <li>🏠 Municipalities</li> </ul> | <ul style="list-style-type: none"> <li>🛣 US/State Highway</li> <li>🛣 County Highway</li> <li>🛣 Local Road</li> <li>🛣 Service Road</li> <li>🛣 Resource Road</li> <li>🛣 4WD Road</li> <li>🛣 Runway</li> <li>⋯ Driveway</li> <li>📏 Address Range Lines</li> </ul> |
|---|---|---|--|

This map is provided courtesy of Vilas County and is to be used for reference purposes only. Vilas County makes every effort to produce and publish the most accurate and current information possible. No warranties, expressed or implied, are provided for the data provided, its use, or its interpretation. Vilas County does not guarantee the accuracy of the material contained herein and is not responsible for any misuse or misrepresentation of this information or its derivatives. This map does not represent a survey. Printed by the Vilas County Land Information Department: 2/25/2025

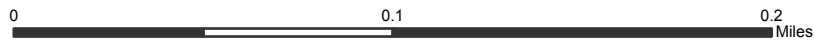
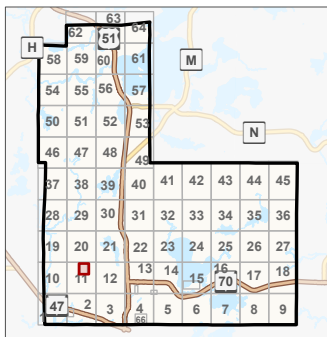




- ✕ Abandoned
- Accessory Building
- ✈ Airport
- 🚑 Ambulance House
- ⚓ Boat Landing
- 🏕 Campground
- ⚰ Cemetery
- ⛪ Church
- ▲ Commercial
- 🏗 Development Site
- 🎓 Education
- 🌾 Farm
- 🚒 Fire
- 🚪 Gated Site
- 🏛 Gathering
- 🏠 Government
- ✈ Hangar
- 🏥 Health Care
- 🏠 Lodging
- 🏠 Mobile Home
- 🏠 Multi Family Home
- ✳ Other
- 🚔 Police
- 🏠 Residential
- 🔌 Utility
- 💧 Waterbody
- 🏠 Municipalities
- 🛣 US/State Highway
- 🛣 County Highway
- 🛣 Local Road
- 🛣 Service Road
- 🛣 Resource Road
- 🛣 4WD Road
- 🛣 Runway
- ⋯ Driveway
- 📏 Address Range Lines

This map is provided courtesy of Vilas County and is to be used for reference purposes only. Vilas County makes every effort to produce and publish the most accurate and current information possible. No warranties, expressed or implied, are provided for the data provided, its use, or its interpretation. Vilas County does not guarantee the accuracy of the material contained herein and is not responsible for any misuse or misrepresentation of this information or its derivatives. This map does not represent a survey. Printed by the Vilas County Land Information Department: 2/25/2025

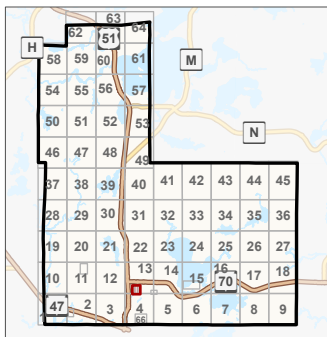
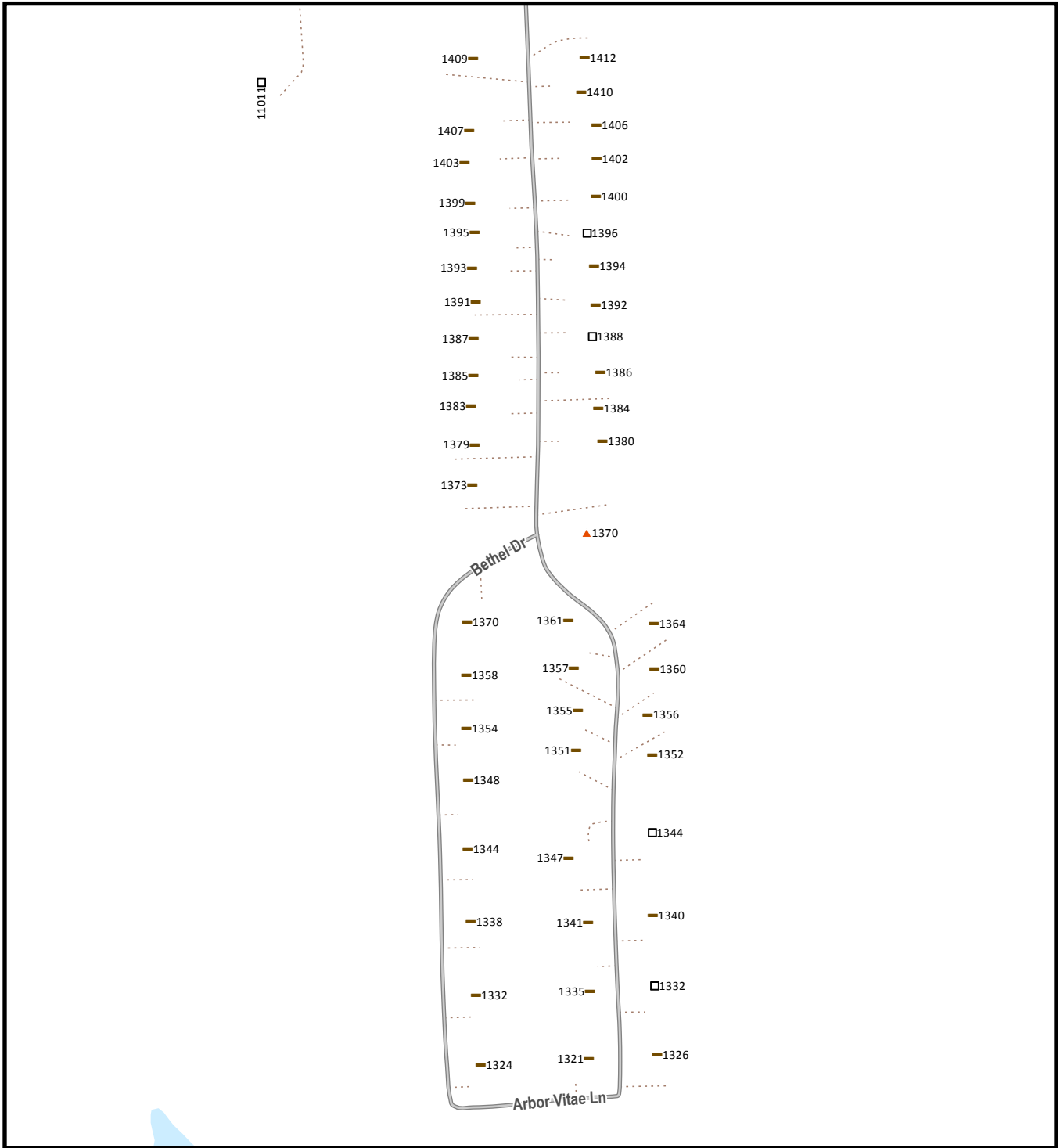




- |                      |                    |                     |                       |
|----------------------|--------------------|---------------------|-----------------------|
| ✕ Abandoned          | □ Development Site | 🏠 Lodging           | 🛣️ US/State Highway   |
| 🏠 Accessory Building | 🎓 Education        | 🏠 Mobile Home       | 🛣️ County Highway     |
| ✈️ Airport           | 🌾 Farm             | 🏠 Multi Family Home | 🛣️ Local Road         |
| 🏠 Ambulance House    | 🚒 Fire             | 🌟 Other             | 🛣️ Service Road       |
| 🚤 Boat Landing       | 🚧 Gated Site       | 🚔 Police            | 🛣️ Resource Road      |
| 🏕️ Campground        | 🏠 Gathering        | 🏠 Residential       | 🛣️ 4WD Road           |
| ⛔ Cemetery           | 🏠 Government       | 🏠 Utility           | 🛣️ Runway             |
| 🏠 Church             | 🏠 Hangar           | 🌊 Waterbody         | ⋯ Driveway            |
| 🏠 Commercial         | 🏠 Health Care      | 🏠 Municipalities    | 📏 Address Range Lines |

This map is provided courtesy of Vilas County and is to be used for reference purposes only. Vilas County makes every effort to produce and publish the most accurate and current information possible. No warranties, expressed or implied, are provided for the data provided, its use, or its interpretation. Vilas County does not guarantee the accuracy of the material contained herein and is not responsible for any misuse or misrepresentation of this information or its derivatives. This map does not represent a survey. Printed by the Vilas County Land Information Department: 2/25/2025

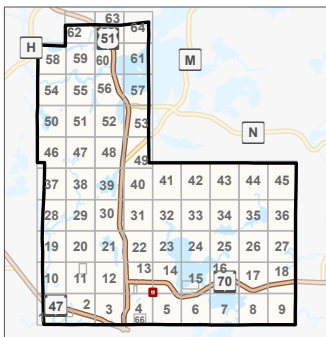
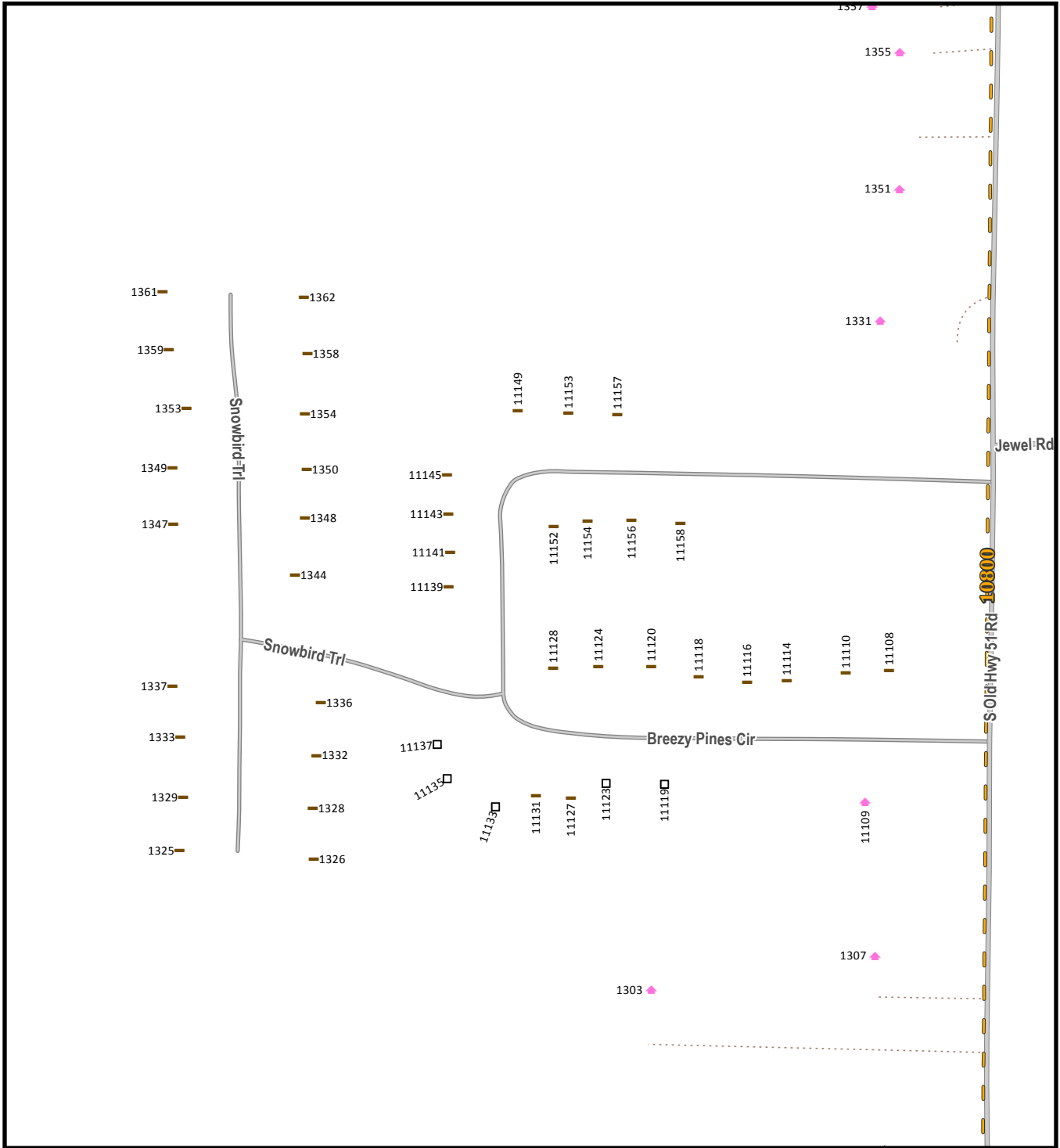




- |   |   |   |  |
|---|---|---|--|
| <ul style="list-style-type: none"> <li>✕ Abandoned</li> <li>■ Accessory Building</li> <li>✈ Airport</li> <li>🏠 Ambulance House</li> <li>⚓ Boat Landing</li> <li>🏕 Campground</li> <li>⚰ Cemetery</li> <li>🏛 Church</li> <li>▲ Commercial</li> </ul> | <ul style="list-style-type: none"> <li>□ Development Site</li> <li>🎓 Education</li> <li>🏡 Farm</li> <li>🚒 Fire</li> <li>🚫 Gated Site</li> <li>🏢 Gathering</li> <li>🏛 Government</li> <li>✈ Hangar</li> <li>🏠 Health Care</li> </ul> | <ul style="list-style-type: none"> <li>🏠 Lodging</li> <li>🏠 Mobile Home</li> <li>🏠 Multi Family Home</li> <li>✳ Other</li> <li>🚔 Police</li> <li>🏠 Residential</li> <li>🏠 Utility</li> <li>🌊 Waterbody</li> <li>🏠 Municipalities</li> </ul> | <ul style="list-style-type: none"> <li>🛣 US/State Highway</li> <li>🛣 County Highway</li> <li>🛣 Local Road</li> <li>🛣 Service Road</li> <li>🛣 Resource Road</li> <li>🛣 4WD Road</li> <li>🛣 Runway</li> <li>⋯ Driveway</li> <li>📏 Address Range Lines</li> </ul> |
|---|---|---|--|

This map is provided courtesy of Vilas County and is to be used for reference purposes only. Vilas County makes every effort to produce and publish the most accurate and current information possible. No warranties, expressed or implied, are provided for the data provided, its use, or its interpretation. Vilas County does not guarantee the accuracy of the material contained herein and is not responsible for any misuse or misrepresentation of this information or its derivatives. This map does not represent a survey. Printed by the Vilas County Land Information Department: 2/25/2025





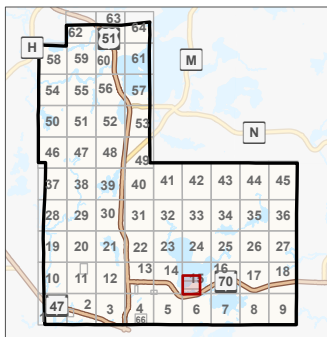
- |   |   |   |  |
|---|---|---|--|
| <ul style="list-style-type: none"> <li>✕ Abandoned</li> <li>■ Accessory Building</li> <li>✈ Airport</li> <li>🏠 Ambulance House</li> <li>⚓ Boat Landing</li> <li>🏕 Campground</li> <li>⚰ Cemetery</li> <li>🏛 Church</li> <li>▲ Commercial</li> </ul> | <ul style="list-style-type: none"> <li>□ Development Site</li> <li>🎓 Education</li> <li>🌾 Farm</li> <li>🚒 Fire</li> <li>🚫 Gated Site</li> <li>🏢 Gathering</li> <li>🏛 Government</li> <li>✈ Hangar</li> <li>🏠 Health Care</li> </ul> | <ul style="list-style-type: none"> <li>🏠 Lodging</li> <li>🏠 Mobile Home</li> <li>🏠 Multi Family Home</li> <li>✳ Other</li> <li>🚔 Police</li> <li>📍 Residential</li> <li>🔌 Utility</li> <li>💧 Waterbody</li> <li>🏘 Municipalities</li> </ul> | <ul style="list-style-type: none"> <li>🛣 US/State Highway</li> <li>🛣 County Highway</li> <li>🛣 Local Road</li> <li>🛣 Service Road</li> <li>🛣 Resource Road</li> <li>🛣 4WD Road</li> <li>🛣 Runway</li> <li>⋯ Driveway</li> <li>📏 Address Range Lines</li> </ul> |
|---|---|---|--|

This map is provided courtesy of Vilas County and is to be used for reference purposes only. Vilas County makes every effort to produce and publish the most accurate and current information possible. No warranties, expressed or implied, are provided for the data provided, its use, or its interpretation. Vilas County does not guarantee the accuracy of the material contained herein and is not responsible for any misuse or misrepresentation of this information or its derivatives. This map does not represent a survey. Printed by the Vilas County Land Information Department: 2/25/2025



Continued on Page 15

Continued on Page 15



- |   |   |   |  |
|---|---|---|--|
| <ul style="list-style-type: none"> <li>✕ Abandoned</li> <li>■ Accessory Building</li> <li>✈ Airport</li> <li>🏠 Ambulance House</li> <li>⚓ Boat Landing</li> <li>🏕 Campground</li> <li>⚰ Cemetery</li> <li>🏛 Church</li> <li>▲ Commercial</li> </ul> | <ul style="list-style-type: none"> <li>□ Development Site</li> <li>🎓 Education</li> <li>🌾 Farm</li> <li>🚒 Fire</li> <li>🚫 Gated Site</li> <li>🏢 Gathering</li> <li>🏛 Government</li> <li>✈ Hangar</li> <li>🏥 Health Care</li> </ul> | <ul style="list-style-type: none"> <li>🏠 Lodging</li> <li>🏠 Mobile Home</li> <li>🏠 Multi Family Home</li> <li>✳ Other</li> <li>🚔 Police</li> <li>🏠 Residential</li> <li>🔌 Utility</li> <li>💧 Waterbody</li> <li>🏘 Municipalities</li> </ul> | <ul style="list-style-type: none"> <li>🛣 US/State Highway</li> <li>🛣 County Highway</li> <li>🛣 Local Road</li> <li>🛣 Service Road</li> <li>🛣 Resource Road</li> <li>🛣 4WD Road</li> <li>🛣 Runway</li> <li>⋯ Driveway</li> <li>📏 Address Range Lines</li> </ul> |
|---|---|---|--|

This map is provided courtesy of Vilas County and is to be used for reference purposes only. Vilas County makes every effort to produce and publish the most accurate and current information possible. No warranties, expressed or implied, are provided for the data provided, its use, or its interpretation. Vilas County does not guarantee the accuracy of the material contained herein and is not responsible for any misuse or misrepresentation of this information or its derivatives. This map does not represent a survey. Printed by the Vilas County Land Information Department: 2/25/2025





## Address Index by Road Name

Addr.	Owner	Page	Addr.	Owner	Page	Addr.	Owner	Page
<b>Airport Rd</b>								
11170	JOHN DEVRIES	12	1393	RICHARD F & NICOLE R DUBOIS	13	1272	NOLAN BARGENDER	4
11180	MICHAEL THOMAS	12	1394	RICHARD F & NICOLE R DUBOIS	13	1279	TAYLOR MANDY	4
11297	CGB TRUST	12	1395	RICHARD F & NICOLE R DUBOIS	13	1280	JAMES D HINTERLEITNER	4
11331	CHRISTIAN P ZYHOWSKI	12	1396	RICHARD F & NICOLE R DUBOIS	13	1283	RICHARD D LINDER	4
11345	JESSIE A ANNIS TRUST	12	1399	RICHARD F & NICOLE R DUBOIS	13	1293	SCOTT LEFTWICH	4
11349	STEVEN R TURNER TRUST	12	1400	RICHARD F & NICOLE R DUBOIS	13	1315	SHIRLEY A LIMBERG	4
11353	STEVEN R TURNER TRUST	12	1402	RICHARD F & NICOLE R DUBOIS	13	<b>Aviator Taxiway</b>		
11379	JOSEPH S PERRY	12	1403	RICHARD F & NICOLE R DUBOIS	13	11592	LAKELAND AIRPORT COMM	11
11389	HANNA TRUST	12	1406	RICHARD F & NICOLE R DUBOIS	13	11593	LAKELAND AIRPORT COMM	11
11399	LINDSEY E FRANK	11	1407	RICHARD F & NICOLE R DUBOIS	13	11596	LAKELAND AIRPORT COMM	11
11400	SK CAMPING HOLDINGS LLC	21	1409	RICHARD F & NICOLE R DUBOIS	13	11597	LAKELAND AIRPORT COMM	11
11469	JOCELYN M DECKER	11	1410	RICHARD F & NICOLE R DUBOIS	13	11600	LAKELAND AIRPORT COMM	11
11477	BRITTANY L GARFIELD	11	1412	RICHARD F & NICOLE R DUBOIS	13	11601	LAKELAND AIRPORT COMM	11
<b>Alterra Way</b>								
11113	ALTERRA NORTHWOODS LLC	21	1418	RICHARD F & NICOLE R DUBOIS	13	11604	LAKELAND AIRPORT COMM	11
11121	ALTERRA NORTHWOODS LLC	21	1446	JEFFREY TUXHORN	13	11605	LAKELAND AIRPORT COMM	11
11127	ALTERRA NORTHWOODS LLC	21	<b>Arnett Rd</b>			11608	LAKELAND AIRPORT COMM	11
<b>Arbor Green Ct</b>								
1028	PREFERRED TRUST COMPANY L	4	1003	SWENSON TRUST	1	11609	LAKELAND AIRPORT COMM	11
1032	WILLIAM J ROSS	4	1023	RENEE M COYNE	1	<b>Bardon Rd</b>		
1038	ANTHONY J BOGDANOVICH	4	1028	ROBERT J PETERS TRUST	1	10995	JEAN M HANSON	61
1044	MICHAEL L CADY	4	1040	TY M PETERSON	1	11017	WILLIAM A ZACH	61
1054	NORBERT R KOHL	4	1041	JEFFREY P ALLEN	1	11033	MARY E KUCERA TRUST	61
1060	PAUL WITTMAN	4	1042	TY M PETERSON	1	11043	SCOTT W CISNEY	61
1071	JEROME L HUJET TRUST	4	1044	MICHAEL J MCCLINTOCK	1	11053	SCOTT W CISNEY	61
1083	VERNON HACKBART TRUST	4	1090	BRUCE W GILES	1	11073	BRADLEY C TANK	61
1085	VERNON HACKBART TRUST	4	1139	JOHN H HOBAN	1	11083	MARGARETH A TROTALLI	61
<b>Arbor Vitae Ln</b>								
1321	RICHARD F & NICOLE R DUBOIS	13	1140	AMANDA K MAYNARD	1	11091	FOWLER HOEPER TRUST	61
1326	RICHARD F & NICOLE R DUBOIS	13	1141	PATRICIA L HOBAN	1	11103	MARY M KRACHY TRUST	61
1332	RICHARD F & NICOLE R DUBOIS	13	1150	CLARK TRUST	1	11111	SUE R KROHN	61
1335	RICHARD F & NICOLE R DUBOIS	13	<b>Arrow Ct</b>			11121	MARTHA MEADOWS CONNELL T	61
1340	RICHARD F & NICOLE R DUBOIS	13	1833	MATTHEW C COLLINS	21	11131	DOERRS DEN LLC	61
1341	RICHARD F & NICOLE R DUBOIS	13	1843	RYAN WELCH	21	11143	JAYNE K KUEHN	61
1344	RICHARD F & NICOLE R DUBOIS	13	1851	ROBERT L JACOBS TRUST	21	11161	RICHARD M THEILE	61
1347	RICHARD F & NICOLE R DUBOIS	13	1867	JEFFREY L DEMUTH	21	<b>Baron Ln</b>		
1351	RICHARD F & NICOLE R DUBOIS	13	1868	ADAM B PASSOW	21	11273	TIMOTHY P MCMAHON	30
1352	RICHARD F & NICOLE R DUBOIS	13	<b>Arrowhead Dr</b>			11285	DANIEL P & MARY R REULAND R	30
1355	RICHARD F & NICOLE R DUBOIS	13	1178	PATRICK R ABRAHAM & SANDRA	4	11292	JAYME J WALSH	30
1356	RICHARD F & NICOLE R DUBOIS	13	1179	RYAN GEHRIG	4	11300	ROD PROCHASKA	39
1357	RICHARD F & NICOLE R DUBOIS	13	1182	MICHAEL J SCHULTZ	4	<b>Bay Ct</b>		
1360	RICHARD F & NICOLE R DUBOIS	13	1190	DALE E STREUBEL	4	11815	JAMES T KLOEHN	11
1361	RICHARD F & NICOLE R DUBOIS	13	1194	TONY S SCHMIDT	4	11822	DEAN S NEWPORT	11
1364	RICHARD F & NICOLE R DUBOIS	13	1200	MARJORIE L ZARTER	4	11831	BENJAMIN GRANDE	10
1370	RICHARD F & NICOLE R DUBOIS	13	1203	RODOLFO G VALADEZ	4	11870	REOPELLE FAMILY TRUST	10
1373	RICHARD F & NICOLE R DUBOIS	13	1208	KATHLEEN M JONES TRUST	4	<b>Bay View Ln</b>		
1379	RICHARD F & NICOLE R DUBOIS	13	1209	THOMAS J KAMMEL & KAY S KAM	4	1646	CLIFTON W PARSONS	12
1380	RICHARD F & NICOLE R DUBOIS	13	1213	ROGER R BORN	4	1648	TERRY J FARGEN TRUST	12
1383	RICHARD F & NICOLE R DUBOIS	13	1220	JAYNE P ANDERSON	4	1651	NICHOLAS A TRAPP	21
1384	RICHARD F & NICOLE R DUBOIS	13	1223	EMILY A MILLER	4	1652	MARGARET SCHRAM TRUST	12
1385	RICHARD F & NICOLE R DUBOIS	13	1224	ROBERT J OWENS TRUST SR	4	1654	DAVID F SCHIRCELY TRUST	21
1386	RICHARD F & NICOLE R DUBOIS	13	1228	ROBERT J OWENS TRUST SR	4	<b>Bayer Lake Rd</b>		
1387	RICHARD F & NICOLE R DUBOIS	13	1233	MICHAEL E LARSON	4	1763	TIMOTHY THOMPSON TRUST	20
1388	RICHARD F & NICOLE R DUBOIS	13	1240	JOEL T BAYER	4	1767	TRAPP TRUST	20
1391	RICHARD F & NICOLE R DUBOIS	13	1243	ROBERT B FLANNERY	4	1771	MICHAEL R BEVERLIN	20
1392	RICHARD F & NICOLE R DUBOIS	13	1250	KRISTI K BANT	4	1775	MIKE FOSSEN TRUST	20
<b>Arnett Rd</b>								
<b>Arrow Ct</b>								
<b>Arrowhead Dr</b>								
<b>Bay Ct</b>								
<b>Bay View Ln</b>								
<b>Bayer Lake Rd</b>								

This fire directory was compiled using the 9-1-1 address data and the land owner information from the Vilas County tax roll. Vilas County makes every effort to produce and publish the most accurate and current information possible. No warranties, expressed or implied, are provided for the data provided, its use, or its interpretation. Vilas County does not guarantee the accuracy of the material contained herein and is not responsible for any misuse or misrepresentation of this information or its derivatives. PLEASE REPORT ANY DISCREPANCIES TO THE VILAS COUNTY ADDRESSING COORDINATOR AT 715-479-3755.

## Address Index by Road Name

Addr.	Owner	Page	Addr.	Owner	Page	Addr.	Owner	Page
1821	NATHALIE J YAGER	20	10382	JOHN H & SUSAN A NIEBERLE TR	15	10926	BARBARA L BOND	4
1829	JEFFERY BOLANDER	20	10384	THOMAS L OBERLIN	15	10930	KOBE O ADAMS	4
1843	DOUGLAS R WENDLANDT	20	10386	RMDBAVCONDO LLC	15	10941	GERALD L ZANDER TRUST	4
<b>Bayleigh Ct</b>			10388	G UNIT LLC	15	10951	GERALD L ZANDER TRUST	4
10899	TIMOTHY J HANCOCK	4	10389	KATHLEEN J HREN	15	10958	MARVIN K BORTH TRUST	4
10901	JOHN A MARTIN	4	10390	MARK MULKERN	15	10960	STEVEN D SCHLEUNES	4
10944	JANINE S PREMO TRUST	4	10392	DENISE SYMDON	15	<b>Blosser Rd</b>		
10957	JOHN T BENDLER	4	10394	JACK M JENSEN	15	1670	MARCIA A EMRICK	21
<b>Bearing Taxiway</b>			10398	JOYCE M WORDEN	15	1682	CHAD J CHILEWSKI	21
1705	LAKELAND AIRPORT COMM	11	10436	NOT AVAILABLE	15	1688	T KUBLY TRUST	21
1713	LAKELAND AIRPORT COMM	11	10448	LON LEDERMAN TRUST	15	1694	LANCE E WIESE	21
1714	LAKELAND AIRPORT COMM	11	10449	BRIAN S HANOVER	15	1702	RONALD L NELSON	21
1723	LAKELAND AIRPORT COMM	11	10460	DON M HORNER	15	1704	JANE E AMUNDSON	21
1724	LAKELAND AIRPORT COMM	11	10462	MARY J SWEENEY TRUST	15	1706	FREULER TRUST	21
1727	LAKELAND AIRPORT COMM	11	10469	BRIAN S HANOVER	15	1708	JOHN J KOSMATKA	21
1728	LAKELAND AIRPORT COMM	11	10470	JILL HANOVER	15	1710	KEVIN SHIPLEY	21
1731	LAKELAND AIRPORT COMM	11	10476	BARBARA J PETERSEN	15	1712	JOHN J SHIPLEY	21
1732	LAKELAND AIRPORT COMM	11	10479	REBECCA C RATTENBACH	15	1714	CHRISTIFF LLC	21
<b>Beller Dr</b>			10480	AARON WIPPERFURTH	15	1716	KIM M WOLFRAM	21
1304	ROBERT J SEKULA	2	10483	DSC TRUST	15	1718	LAFAVER TRUST	21
1305	TERRY SEEGERT	2	10485	GLEN F SNIDER II	15	1720	JACKIE L ROCHON	21
1312	JACOB M DERN	3	10497	GREGORY L BAER	15	1748	PARK ESTATE TRUST	21
1335	WILLIAM JANKE	11	10498	GREGORY L BAER	15	1755	KLOESS LIVING TRUST	21
1340	RICHARD R GARZA	11	10505	CINNAMYLL LADYS VENTURES LL	15	<b>Blue Island Bay Ln</b>		
1345	NANCY C SERAFIN LE	11	10509	KARL E FRAEDRICH TRUST	15	9845	NICOLAS M SCHERTZ	8
1355	LISA M NIMZ	11	10515	ARLENE H KUREK	15	9847	PAUL K NACHREINER	8
1364	CLAYTON CRUM	11	10519	CHARLES A VIOLETT TRUST	15	9851	THOMAS A TYCHSEN	8
1370	RESIDENTIAL	11	10525	STEVEN A SCHEIBLE	14	9854	JOHN A HARWOOD	8
<b>Bethel Dr</b>			10535	AVC CAMPGROUNDS LLC	15	9857	GEORGETTA ROYALTY TRUST	8
1324	RICHARD F & NICOLE R DUBOIS	13	10535	AVC CAMPGROUNDS LLC	14	9859	LEONARD F ADELMANN	8
1332	RICHARD F & NICOLE R DUBOIS	13	10535	AVC CAMPGROUNDS LLC	14	<b>Blue Island Rd</b>		
1338	RICHARD F & NICOLE R DUBOIS	13	10545	AVC CAMPGROUNDS LLC	14	1012	PAUL HOLTZ TRUST	8
1344	RICHARD F & NICOLE R DUBOIS	13	10545	AVC CAMPGROUNDS LLC	14	1015	PETER R LEWIS	8
1348	RICHARD F & NICOLE R DUBOIS	13	10569	ROBERT STIPPICH	14	1090	EDWARD F THEN JR	8
1354	RICHARD F & NICOLE R DUBOIS	13	10575	SCOTT MOODY	14	1114	CHRISTOPHER R HARRIS	8
1358	RICHARD F & NICOLE R DUBOIS	13	10599	GREG R SLOMINSKI	14	1136	ROBERT J JOHNSON	8
1370	RICHARD F & NICOLE R DUBOIS	13	10619	MELISSA CAIN	14	1140	DIANNE M BRIGGS	8
<b>Big Arbor Vitae Dr</b>			10621	MELISSA CAIN	14	1158	JOHN F WROBEL TRUST	8
10323	MCGRATHS BIG ARB RESORT IN	15	10621	MELISSA CAIN	14	1163	JOHN R DEBOER	8
10325	GEORGE C ANDERSON TRUST	15	10630	PAUL C GRUNER	14	1180	LOIS A SWARTZ	8
10328	MCGRATHS BIG ARB RESORT IN	15	10644	BAILEY TRUST	14	1188	NIELSEN TRUST	8
10337	JAMES R DAVID	15	10644	JANE A LASIER TRUST	14	1189	JOHN R DEBOER	8
10338	KANIA FOUR SEASON INC	15	10650	RONALD J ENDTER TRUST	14	1223	DONALD W MUELLER	8
10351	KANIA FOUR SEASON INC	15	10650	BIG ARB PROPERTY MNGMNT LL	14	1232	KEITH G FOEGEN	8
10354	EAGLES NEST RENTALS LLC	15	10658	ANN M KONOPACKY TRUST	14	1233	KEITH G FOEGEN	8
10360	FREDERICK A SCHMIDT TRUST	15	10660	ANN M KONOPACKY TRUST	14	1245	GARYN ROBERTS TRUST	8
10362	PATRICK BEGGS	15	10665	CORD F MEYER	14	1255	GLYN A ROBERTS TRUST	8
10364	MAEVE M MCFADDEN	15	10672	TOWN OF ARBOR VITAE	14	<b>Blueberry Rd</b>		
10366	LAURIE A DEMRO	15	10675	TOWN OF ARBOR VITAE	14	2634	MICHAEL B ROZNOWSKI	44
10368	CHARLOTTE WAKE TINGLEY	15	10680	MICHAEL A SIPIN	14	2638	DAVID C EVANS	44
10370	JEAN PAUL DELAY	15	<b>Birch Rd</b>			2642	LAWRENCE L VANCE	44
10372	EAGLES NEST RENTALS LLC	15	11358	STEVEN L NOTTLESON	39	2644	TRAVIS WILHITE	44
10374	WILLIAM B SCHNEIDER FAMILY T	15	11366	NOT AVAILABLE	39	2652	PAUL G VANEVENHOVEN TRUST	44
10378	HENRY M RYBARCZYK	15	<b>Birkenstock Rd</b>			2658	EUGENE R DAUN	44
10379	DUWAYNE ENGMAN	15	10890	PETER C KUMBIER	4	2662	JEROME J SCHMELZER	44
10380	JARED A SELLIN	15	10894	MELISSA B ZAGAR TRUST	4	2666	BOBBETTE M HUNT	44

This fire directory was compiled using the 9-1-1 address data and the land owner information from the Vilas County tax roll. Vilas County makes every effort to produce and publish the most accurate and current information possible. No warranties, expressed or implied, are provided for the data provided, its use, or its interpretation. Vilas County does not guarantee the accuracy of the material contained herein and is not responsible for any misuse or misrepresentation of this information or its derivatives. PLEASE REPORT ANY DISCREPANCIES TO THE VILAS COUNTY ADDRESSING COORDINATOR AT 715-479-3755.

## Address Index by Road Name

Addr.	Owner	Page	Addr.	Owner	Page	Addr.	Owner	Page
2676	KEVIN C LAMMERS	44	1164	DAVID DEADMAN	3	300	DEBORA K HARVEY	3
2686	JOHN E ALDRICH TRUST JR	44	1172	HARLYN BRAUN	3	300	DORA A JACOBS	3
2690	LINDA A SCHNEIDER	44	1182	MATTHEW P WIRTZ	3	300	SHARON PITTMAN COLEMAN TR	3
<b>Bluebird Ln</b>			1200	IRISH VALLEY VENTURES LLC	3	300	BENJAMIN J REICHERT	3
1941	SHAUN M KELLY	21	1212	MERAKI RENTALS LLC	3	300	LEROY P SCHULTZ	3
1964	EILEEN M BRAEGER	21	1214	MICHAEL J WILD	3	300	JOHN M ELISBERG TRUST	3
1975	PATRICIA L KONIECKI	21	1220	DENNIS F LAUREN	3	300	CAROLINE S MCNAIR	3
1980	JOHN A MIKUL AND KAREN A MIK	21	1222	PATRICIA A SNIDER	3	300	ROSEMARY A MURTHA TRUST	3
2000	NOT AVAILABLE	21	1228	MARK D MASTAIN	3	300	MICHAEL J WILHELM	3
2002	NOT AVAILABLE	21	1229	JERRY S FEILEN	3	300	JOHN R TAMBURRINO TRUST	3
2005	ERIC J TWAY	21	1230	ROBERT L TAYLOR	3	300	RICHARD H INDERMUEHLE TRUS	3
2008	W KNUTE WAGGONER	21	1244	LOREN W HERRICK	3	300	KATHLEEN A HOLLATZ	3
2016	JOHN C JEANMAIRE TRUST	21	1248	JERRY M SCHLIEPP TRUST	3	300	THOMAS GRISBAUM TRUST	3
2022	JAMES D SNYDER TRUST	21	1252	ROBERT GUNDERSON TRUST	3	300	JAMES D HANFORD TRUST	3
2030	LESLIE COHEN TRUST	21	1256	STEVEN S MATHER TRUST	3	300	RICHARD H INDERMUEHLE TRUS	3
2038	JASTER TRUST	21	1260	SAMUEL H MCBETH	3	300	JANULIS TRUST	3
2040	JADE A WITT	21	1264	NANCY J WEHINGER	3	300	MICHELE A REIN	3
<b>Boeing Taxiway</b>			1268	TERRY R GOLLNOW	3	300	NANCY A BEER TRUST	3
11654	LAKELAND AIRPORT COMM	11	1272	MCNEIGHT BRANDY LAKE LLC	3	300	JAMES B TAIT TRUST	3
<b>Bosshard Circle Rd</b>			1300	GREEN FAMILY TRUST	3	<b>Breezy Pines Cir</b>		
10839	BRYAN A SPENCER	4	<b>Brandy Point Dr</b>			11108	BREEZY PINES PARK & STOR LL	14
10840	GERALD C CHAYKOWSKI	4	269	LAUREL REAL ESTATE LLC	3	11109	BREEZY PINES PARK & STOR LL	5
10843	JOSH THEN	4	300	HENRY C SZYMANSKI TRUST	3	11110	BREEZY PINES PARK & STOR LL	14
10845	MICHAEL E HERVEY	4	300	VIRGINIA K COMBER TRUST	3	11114	BREEZY PINES PARK & STOR LL	14
10848	RODNEY J WERTSCHNIG	4	300	PATRICK J WILHELM TRUST	3	11116	BREEZY PINES PARK & STOR LL	14
10849	LINDA FISHER	4	300	RUSSELL FRANK	3	11118	BREEZY PINES PARK & STOR LL	14
10851	GREGORY A LARSEN	5	300	HUBERT G FREUND	3	11119	BREEZY PINES PARK & STOR LL	5
10855	DENNIS LAFRANA TRUST	5	300	LEE B DUNCAN SR	3	11120	BREEZY PINES PARK & STOR LL	14
10857	DAVID MARTINSON	5	300	JEFFERY R SCHAAL	3	11123	BREEZY PINES PARK & STOR LL	5
10858	MEGAN J MEIER	5	300	GEORGE F OBERLANDER	3	11124	BREEZY PINES PARK & STOR LL	14
10859	JEFFREY J SCHOMMER TRUST	5	300	EUGENE H COLE JR TRUST	3	11127	BREEZY PINES PARK & STOR LL	5
10861	NOT AVAILABLE	5	300	RICHARD J CLANCY	3	11128	BREEZY PINES PARK & STOR LL	14
10863	ROBERT M ADAMSKI TRUST	5	300	ROGER L & KAREN M UTNEHMER	3	11131	BREEZY PINES PARK & STOR LL	5
10866	NORTH LAKES LLC	4	300	PETER R LAUNDRE	3	11133	BREEZY PINES PARK & STOR LL	5
10867	JESSICA L OLDENBURG	4	300	MAGEE-THYSSEN TRUST	3	11135	BREEZY PINES PARK & STOR LL	5
10880	BARBARA K JOHNSON TRUST	4	300	GARY A RUESCH TRUST	3	11137	BREEZY PINES PARK & STOR LL	13
10881	BRIAN E LEOPOLD	4	300	SUIT TRUST	3	11139	BREEZY PINES PARK & STOR LL	14
10886	JAY J KLUZ	4	300	TDI INVESTMENTS LLC	3	11141	BREEZY PINES PARK & STOR LL	14
10887	FRED J KROLL III	4	300	JAMES D OMARRO	3	11143	BREEZY PINES PARK & STOR LL	14
10888	J ALLEN TRUST	4	300	ROGER M KAMPER TRUST	3	11145	BREEZY PINES PARK & STOR LL	13
<b>Bracken Fern Trl</b>			300	JAMES M WIDICK TRUST	3	11149	BREEZY PINES PARK & STOR LL	14
11705	SCOTT B REICH	20	300	DONALD TEBAY TRUST	3	11152	BREEZY PINES PARK & STOR LL	14
11719	JOSEPH P KEHLENBACH TRUST	20	300	DONNA R HILLER	3	11153	BREEZY PINES PARK & STOR LL	14
11727	JOSEPH P KEHLENBACH TRUST	20	300	JEROME F & KATHLEEN L VORW	3	11154	BREEZY PINES PARK & STOR LL	14
<b>Brandy Beach Rd</b>			300	MICHELE D HASZ	3	11156	BREEZY PINES PARK & STOR LL	14
326	TOWN OF ARBOR VITAE	3	300	MICHAEL R KELLY AND SHERYL L	3	11157	BREEZY PINES PARK & STOR LL	14
<b>Brandy Lake Rd</b>			300	ROBERT D MOEN TRUST	3	11158	BREEZY PINES PARK & STOR LL	14
1055	VICTOR E BROQUARD	3	300	STEVEN J ZEHR	3	<b>Brennan Ln</b>		
1075	AUSTIN MCDONALD	3	300	GORDON S ERICKSON	3	1119	RICHARD L MATTILA	3
1120	TB MANAGEMENT LLC	3	300	MICHAEL J DUELLMAN TRUST	3	1127	NEIL H PLUISTER	3
1126	BRIGIDO C CALADO TRUST	3	300	JILL C LEMKE TRUST	3	1221	THOMAS J SMIGIEL	3
1130	LOYD W SMITH JR	3	300	RAY MYHRE TRUST	3	<b>Broken Bow Trl</b>		
1150	1150 BRANDY LAKE RD LLC	3	300	JOHN P CAVALENES TRUST	3	1825	MELVIN E KARAU TRUST	21
1155	JAMES SPRINGER TRUST	3	300	COURSOLLE TRUST	3	1827	DENNIS L HAWKES & ARLYS J HA	21
1158	ARDEN BANDT	3	300	KENNETH B REDENBAUGH TRUS	3	1835	ALLEN J LEDUC	21
			300	ZINGALE FAMILY TRUST	3	1839	SUSAN STUCKERT	21
			300	ZINGALE FAMILY TRUST	3	1840	TIMOTHY S PHILLIPS	21
			300	HEIDI E GRUDZINSKI	3			
			300	STEVEN S FISHER	3			

This fire directory was compiled using the 9-1-1 address data and the land owner information from the Vilas County tax roll. Vilas County makes every effort to produce and publish the most accurate and current information possible. No warranties, expressed or implied, are provided for the data provided, its use, or its interpretation. Vilas County does not guarantee the accuracy of the material contained herein and is not responsible for any misuse or misrepresentation of this information or its derivatives. PLEASE REPORT ANY DISCREPANCIES TO THE VILAS COUNTY ADDRESSING COORDINATOR AT 715-479-3755.

## Address Index by Road Name

Addr.	Owner	Page	Addr.	Owner	Page	Addr.	Owner	Page
1847	VALERIE A SMITH	21	1874	KENNETH E SHEPSKI TRUST SR	24	11378	PATRICK F GAUTHIER	12
1853	CARL SHEDIVY	21	1880	SUSAN C BELLEHUMEUR TRUST	24	11380	RODNEY M KNPSTEIN	12
1863	PATRICIA J BECHTEL	21	1888	RICHARD D MEISTER	24	<b>Cedar St</b>		
1864	LYNN MAGES	21	1896	PETER J MACHI	24	11012	GERALD D SEIDEL & SALLY A SEI	4
1867	NICHOLAS F CABLE	21	1904	RANDALL H KLUSS TRUST	24	11015	GERALD D SEIDEL & SALLY A SEI	4
1870	DONALD J MUSIAL	21	<b>Butterfield Loop</b>			11019	GERALD D SEIDEL & SALLY A SEI	4
1877	BART HEBERT TRUST	21	11318	ROBERT M ANDERSON	3	11020	GERALD D SEIDEL & SALLY A SEI	4
1885	EDWARD & DIANA SWARTOUT R	21	11336	TYLER M FOX	3	11024	GERALD D SEIDEL & SALLY A SEI	4
1893	KEITH B WICHMAN	21	11342	REALMAD HOLDINGS & LLC	3	11025	GERALD D SEIDEL & SALLY A SEI	4
<b>Buck Ct</b>			11347	BACK ACRES LLC	3	11027	GERALD D SEIDEL & SALLY A SEI	4
1813	DAVID P BURRELL	22	<b>Cagle Rd</b>			11029	GERALD D SEIDEL & SALLY A SEI	4
1830	CALLIE M MAYER	22	11227	JON L HANSEN	12	11030	GERALD D SEIDEL & SALLY A SEI	4
1835	TODD R HUNTER	22	11240	JON L HANSEN	12	11031	GERALD D SEIDEL & SALLY A SEI	4
1838	MICHAEL F KIMBALL	22	11250	CHARLES S MOCADLO	12	<b>Chadwick Dr</b>		
1845	MARISSA A KOZISEK	22	11264	KURT J HAVERLAND	12	1571	LUKE P KONKEL	12
1846	JOHN A TUCKER	22	11265	KIRK H HARSVICK	12	1578	NOT AVAILABLE	12
1850	WILLIAM E WEISS	22	11290	GORDON F LAHR TRUST	12	1580	THOMAS G STEELE	12
1854	NANCY E SCONZERT	22	11299	FLORA M BECK	12	1582	ALAN C SCHWERTFEGER	12
1855	BRIAN S FOELSCHOW	22	11302	BRADLEY BRUCE	12	1583	MICHELE M GAUTHIER	12
<b>Buckhorn Cir</b>			11320	DOUGLAS BACHINSKI	12	<b>Chippewa Forest Rd</b>		
1745	TODD J MORGAN	23	11337	KENNETH R ROHDE	3	10950	CRAIG J FARRELL	22
1746	TODD J MORGAN	23	11367	KENNETH R ROHDE	3	10954	ROBERT A RYNDERS REVOCABL	22
1748	TODD J MORGAN	23	11380	ROBERT J GEHRT	3	10955	RYAN M GEHRIG	22
1758	CAROL A KELLER	23	11390	ROBERT J GEHRT	3	10960	BEHLING POTTER FAMILY TRUST	22
1772	MICHAEL L MELAU	23	11410	SHANNON M INTREPIDI	3	10974	SOSNOSKI TRUST	22
1779	RYAN R SCHOWALTER	23	11475	SUSAN C PUKALL TRUST	3	10975	BRIAN J HENN	22
1784	MICHAEL BORUTA	23	11480	RENEE METZ	2	10986	MICHAEL W BAUER	22
1794	STEPHEN J TIMLER	23	11484	PAUL J KONICEK	2	10997	THOMAS M SCHROETER	22
1797	RYAN A JOHNSON LLC	23	11488	JUDITH G SMITH TRUST	2	10998	BRIAN J HENN	22
1806	RICK BUSAKOWSKI TRUST	23	11491	DEUTSCHER TRUST	2	11011	WENDY M BERNHARDT	22
1811	TROY T OUNGST	23	11498	JEFFREY L NIENOW	2	11016	ALAN P ROSENBERG	22
1824	GARY R LEINON	22	11530	BRIAN D GIERE	2	11021	JOSEF M WALTER	22
1839	STEPHEN J BORAK	22	11531	DAVID A WARMUTH	2	11028	DEAN M CLEMENS	22
1848	DAVID A HOOVER	22	11540	RYAN A KLAPPA	2	11033	TIMOTHY S PHILLIPS	22
1868	PETER F JENSCH	22	11550	OVERTIME PROPERTIES LLC	2	11042	KURT A KOHL & JANELLE M KOH	22
1879	DOUGLAS P MARTINSON & DAW	22	<b>Candy Ln</b>			11047	DEBRA L WILSON	22
1887	NORMAN THEN TRUST	22	11590	CAMERON W REIMER	20	11060	GARY W KRAUS TRUST	22
1900	ROBERT J JACQUES	23	11602	MELISSA E BUTLER	20	11065	JENSEN TRUST	22
<b>Buckhorn Rd</b>			<b>Canoe Ln</b>			11075	HILEY SCHUH TRUST	22
1633	KEVIN J HESPRICH	14	10948	GARY J SCHAEFER	4	11088	ANGELA KOZIEL	22
1643	DONNA T BELLA	14	10952	CHERYL D PACALA	4	<b>Circle Dr</b>		
1655	DANIEL B DELAMATER	14	10969	STEVEN W PECKMAN JR	4	1660	LAKELAND HOME OWNERSHIP L	13
1675	DAVID M OFFENSTEIN	14	<b>Carley Ct</b>			1664	LAKELAND HOME OWNERSHIP L	13
1697	ROXANNE R GRUENWALD	14	10870	COLE S SPACEK	4	1670	LAKELAND INVESTMENTS LLC	13
1705	JENNIFER L BORAK	23	10871	BF REVOCABLE LIVING TRUST	4	<b>Circle Pine Ln</b>		
1709	JENNIFER L BORAK	22	10874	ROBERT J GEACH	4	1497	BRIAN P SCHILLINGER	13
1762	STATE OF WISCONSIN	23	10875	CHRISTIAN A MODORY	4	1508	NICOLE MALETZKE	13
1808	DONALD AND NANCY WALLACE	24	<b>Carol Dr</b>			1509	RANDALL REZNER	13
1812	MARTIN UTRI	24	11338	MARK W GILLICH	12	<b>Cloverleaf Ln</b>		
1816	RONALD G ADAMS	24	11340	ARTHUR J ZIMMERMAN	12	1521	WILLIAM DREGER	12
1819	GREG NICKLAUS TRUST	24	11342	JUAN R CAMACHO	12	1525	PETER D GOIFFON	12
1820	THOMAS A FARRAR	24	11362	MICHAEL J WELCH	12	1537	ROBERT A LOOSE	12
1828	GREGORY J WILSON TRUST	24	11365	LAURA A HAYES	12	<b>Colston Rd</b>		
1844	GREG NICKLAUS TRUST	24	11371	LAURA A HAYES	12	2484	KAREN F STEWART TRUST	39
1854	GREG NICKLAUS TRUST	24	11376	JOSEPH A KOLPACKI	12			
1856	GREGORY J BARLOW	24						
1864	MICHAEL J HANSEN	24						

This fire directory was compiled using the 9-1-1 address data and the land owner information from the Vilas County tax roll. Vilas County makes every effort to produce and publish the most accurate and current information possible. No warranties, expressed or implied, are provided for the data provided, its use, or its interpretation. Vilas County does not guarantee the accuracy of the material contained herein and is not responsible for any misuse or misrepresentation of this information or its derivatives. PLEASE REPORT ANY DISCREPANCIES TO THE VILAS COUNTY ADDRESSING COORDINATOR AT 715-479-3755.

## Address Index by Road Name

Addr.	Owner	Page	Addr.	Owner	Page	Addr.	Owner	Page
2489	RICHARD T JOHNSON	39	<b>CTH N</b>			1420	STEVEN M TIMMONS	12
2494	BIG FOOT PROPERTIES LLC	39	11105	STATE OF WISCONSIN	53	1424	THOMAS VANORDER	12
2496	ELIZABETH A SALAMUN	39	<b>Dana Dr</b>			1426	CHRISTOPHER MAYO	12
2498	JUSTIN GREGORIUS	39	11795	GARY ZINK	10	1427	RODNEY KNAPSTEIN	12
2499	LITTLE SPIDER LAKE CABIN LLC	39	11799	WILLIAM F HILDEBRANDT	10	<b>Diamond Lake Rd</b>		
2500	RICHARD R JUREK TRUST	39	11803	PAUL J REED	10	4027	PHILIP F THEILER	60
2503	KAREN F STEWART TRUST	39	11807	WILLIAM L ALTON	10	4043	RANDOLPH J BARR	60
2506	ROBERT M COON	39	11809	THOMAS E RUSSELL	10	4055	PAGANO TRUST	60
2507	RICHARD R JUREK TRUST	39	11813	SCOTT L RAMEL	10	4069	RICHARD G GODFREY	60
2509	NOT AVAILABLE	39	11817	JEAN M KELLER	10	4085	JAY E NOVAK	60
2522	ERIC D SCHIRMER	39	11821	THOMAS C SMITHE JR	10	4095	KINUNEN REVOCABLE LIVING TR	60
2525	CARL GAUGER	39	11827	AMY E SLECHTA	10	4099	RADLINGER INVESTMENTS LLC	60
2539	CARL R GAUGER	39	11831	ARLYCE K ADAMS	10	4103	JERROLD M THORNE	60
2545	THEODORE R BLOCK	39	11835	MILLARDS WICKIUP LLC	10	4113	DAVID J BAAR	60
2582	MARTIN A BAKKEN	39	11838	SCOTT D STEPHENS	10	4123	RONALD R LESLIE	60
<b>Coons Ln</b>			11839	THOMAS C SMITHE TRUST SR	10	4133	RICHARD A EHLERT	60
10910	COONS FRANKLIN LODGE INC	57	<b>Day Lake Rd</b>			4199	ROBERT A PEREZ	60
10918	COONS FRANKLIN LODGE INC	57	3980	RED ARROW CAMP INC	60	4205	RANDY RADTKE	63
10922	COONS FRANKLIN LODGE INC	57	<b>Dee Ln</b>			4211	SETH JOHNSON	63
10923	COONS FRANKLIN LODGE INC	57	2615	NICOLAY TRUST	44	4217	MICHAEL J GRAHAM TRUST	63
10926	COONS FRANKLIN LODGE INC	57	2625	SMITH CHILDRENS TRT RM	44	<b>Doe Ct</b>		
10928	COONS FRANKLIN LODGE INC	57	2639	JAMES A VINCI TRUST	44	10846	RYAN A JOHNSON	22
10929	COONS FRANKLIN LODGE INC	57	2647	DOROTHY M DALBKE TRUST	44	10849	ROBERT L ROBISON	22
10932	COONS FRANKLIN LODGE INC	57	<b>Deer Path Ln</b>			10856	MICHAEL E COX	22
10936	COONS FRANKLIN LODGE INC	57	2355	DALE M BOESHAAR	38	10857	TAMMY L DALLMANN	22
10945	COONS FRANKLIN LODGE INC	57	2365	JEREMIAH J RENN	38	10860	DIANE V TEAD TRUST	22
10951	COONS FRANKLIN LODGE INC	57	2366	BRADD E KRUGER	38	10861	RYAN JOHNSON	22
10960	COONS FRANKLIN LODGE INC	57	2383	FRANK T BIENIEWSKI	38	<b>Donald Dr</b>		
10964	COONS FRANKLIN LODGE INC	57	2397	STEVEN R BORCHARDT TRUST	38	1233	THOMAS J ETIER	3
10966	COONS FRANKLIN LODGE INC	57	2404	PETER J GAARDER	38	1237	KESHIA GREGERSON	3
10968	COONS FRANKLIN LODGE INC	57	2418	THEODORE R BLOCK	38	1241	WF SCHWEISHEIMER TRUST	3
10972	COONS FRANKLIN LODGE INC	57	2436	JAMES S ZETT	38	1245	STEPHEN J BOLLES	3
11080	STEPHEN S COON	57	2440	MARY L MENGER	38	1247	JANICE M SALZMANN	3
11102	STEPHEN S COON	57	2457	BRAD SLAVINSKY	38	1248	BRUCE OXLEY TRUST	3
<b>Country Ln</b>			<b>Deerwood Dr</b>			1253	DONALD M GORECTKE	3
9720	BONNIE B DANA TRUST	3	2673	JASON R BREAZLAN	40	1261	JAMES P HUGHES	3
11270	BRIAN C JOHNSON	3	2677	CATHERINE A KARCHER	40	1269	ABIGAIL DEBELACK	3
11284	MARIANNE BEASLEY TRUST	3	2681	LILLUND TRUST	40	1270	LYLE W DALLMANN	3
11298	JAMSHID ZADMEHRAN	3	2685	ARTHUR DEJA	40	1275	JACOB J LINDNER	3
11302	WAYNE D DREWS	3	2689	KEITH & GERALDINE TOOKEY TR	40	1276	LESLIE J LANG	3
11308	JEFFREY A WALKER	3	2695	SUSAN B MCTAVISH	40	1282	AMY H HUBER	3
11320	STATE OF WISCONSIN DNR	3	2701	LYNN M SCHNEIDER	40	1285	JEREMY R ROSS	3
11342	JOSHUA L AND APRIL M BAHL TR	3	2709	WILTZIUS TRUST	40	1287	FOUR LOONS NEST LLC	3
11344	JOSHUA L AND APRIL M BAHL TR	3	2715	CHRISTOPHER J POTOKAR	49	1288	PAUL J GILLICH	3
11350	BRETT BARTELT	3	2719	RONALD O BARHAUG TRUST	49	1291	JAMES A HOFFMAN TRUST	3
11364	BARRY J MCNULTY TRUST	3	2723	DAVID K RIECK	49	1293	CALVIN C JOHNSON	3
11372	KENNETH T WICKMAN TRUST	3	2731	EDWIN J SWEENEY TRUST JR	49	<b>Donna Dr</b>		
11376	CARL L GRUBER TRUST	3	2735	CHRIS M BUHLER	49	1015	BRYAN J ROSE	2
11378	WILLIAM M & TERI B BOHN TRUS	3	2737	CARL E BENNETTS & BARBARA L	49	1020	MICHAEL L WORTHING	2
11650	SUSAN M LINDSTROM TRUST	2	2743	LAWRENCE B DECKER TRUST	49	1023	SCOTT R WARD	2
11726	JEFFREY CLARK TRUST	2	2749	BREIA R PFALLER	49	1029	BONNIE J BAGLEY	2
11744	JOSEPH J HEIN	2	2753	SUSAN L TEICHMILLER	49	1033	STEVEN J PITZ	2
<b>Crestwood Dr</b>			<b>Dennis Dr</b>			1036	WARNING TRUST	2
1799	DARRELL ELLIFSON	21	1419	LANPHEAR VERSCH REAL ESTAT	12	1039	ALEXANDER E ALIMI	2
1817	BRACKETT TRUST	21				1041	JAY A SCHMIDT	2
1825	DALE ANDERSON TRUST	21				1043	LUCAS R ASCHBRENNER	2

This fire directory was compiled using the 9-1-1 address data and the land owner information from the Vilas County tax roll. Vilas County makes every effort to produce and publish the most accurate and current information possible. No warranties, expressed or implied, are provided for the data provided, its use, or its interpretation. Vilas County does not guarantee the accuracy of the material contained herein and is not responsible for any misuse or misrepresentation of this information or its derivatives. PLEASE REPORT ANY DISCREPANCIES TO THE VILAS COUNTY ADDRESSING COORDINATOR AT 715-479-3755.

## Address Index by Road Name

Addr.	Owner	Page	Addr.	Owner	Page	Addr.	Owner	Page
1046	BRADLEY D SKOP	2	<b>Egtvedt Rd</b>			11795	DONNA J FRISINGER LE	11
1047	THOMAS E HOFF TRUST	2	1622	KRIST OIL CO	22	11805	WILLIAMS TRUST	10
1055	RODNEY P CLARK TRUST	2	1660	ASSURED STORAGE HOLDINGSE	21	11825	NEAL NOGA	10
1059	JOSEPH E ODERMANN TRUST	2	1669	TERRY A NOVITZKE	12	11831	ELIZABETH LETTS TRUST	10
1063	STROHMAN TRUST	2	1699	DAVID BURTON TRUST	21	<b>Fawn Ct</b>		
1069	ROBERT F TESKA TRUST	2	1701	JOHN SANFILIPPO TRUST	21	1815	JOSHUA C BERNHARD	23
1071	PATRICK C SCHEY	2	1703	ANDREW S SCHAPALS	21	1824	WILLIAM C KOPLIEN	23
1073	CAROLYN A MAGUIRE TRUST	2	1709	JONATHAN D MEISTER	21	1825	PATSY A NIEMI TRUST	23
<b>Doppler Taxiway</b>			1713	JOSEPH L DALTON	21	1833	DONALD G MIESBAUER TRUST J	23
1662	LAKELAND AIRPORT COMM	11	1723	SCOTT E WIEDMAN TRSTEE	21	1842	EVAN A MAVES	23
1667	LAKELAND AIRPORT COMM	11	1733	ALLEN S QUINN	21	1843	BRIAN NERDAHL TRUST	23
1668	LAKELAND AIRPORT COMM	11	1735	PHILLIP BLAZKOWSKI	21	1848	JEFF A BABL	23
1677	LAKELAND AIRPORT COMM	11	<b>Elk Mound Dr</b>			1849	SCOTT HOPKINSON	23
1678	LAKELAND AIRPORT COMM	11	10995	HOWARD A DELVEAUX TRUST JR	22	1852	WAYNE R WISNIEWSKI	23
1683	LAKELAND AIRPORT COMM	11	11029	MONIQUE M STEVENS-OLSON	22	1853	TED D MATOUSEK	23
1684	LAKELAND AIRPORT COMM	11	11032	THOMAS L TOMPKINS TRUST	22	<b>Fixed Wing Taxiway</b>		
1687	LAKELAND AIRPORT COMM	11	11055	KATHRYN W SAMUELSON	22	1457	LAKELAND AIRPORT COMM	11
1688	LAKELAND AIRPORT COMM	11	11058	MATTHEW C BIESCHKE	22	1461	LAKELAND AIRPORT COMM	11
<b>Downda Ln</b>			11062	CAROL J BORCHARDT	22	1465	LAKELAND AIRPORT COMM	11
2765	HEIL TRUST	39	11072	THOMAS J TIETZ	22	1475	LAKELAND AIRPORT COMM	11
2777	GLYNN LIVING TRUST	48	11073	ROBERT J MICHAELSON	22	1479	LAKELAND AIRPORT COMM	11
2779	BRUCE HINKENS	48	11081	NATHAN A PIERCESON	22	1483	LAKELAND AIRPORT COMM	11
2783	ROBERT P LYNCH	48	<b>Emory Ln</b>			1487	LAKELAND AIRPORT COMM	11
<b>E Harbor Dr</b>			1333	CONNIE S TRAPP TRUST	11	<b>Flister Rd</b>		
1268	JACQUELINE COOK	4	<b>Englewood Dr</b>			10730	CHRISTOPHER R WELCH	5
1273	ERWIN TEICHMILLER TRUST	4	1547	ANDERSEN/ANDERSON REVOCA	11	<b>Fox Fire Rd</b>		
1274	TIMOTHY E COURI	4	1550	THOMAS J CLASON	11	11149	FRANCIS J MCEACHEN	13
1280	MARY LOU CAMPBELL	4	1562	DEAN FARR TRUST	11	11150	RAND A LEE	13
1284	MICHAEL J BINDL	4	1583	KALOUS TRUST	11	11154	ISAACSON FAMILY LITTLE TRUST	13
1288	DANA TERPENING	4	1586	ANGELA M BAUER	11	11158	ADRIAN J TENGLER	12
1291	FREUDIGMANN TRUST	4	1587	KENNETH P LUCAS	11	11160	CLARK K TABBERT	12
1292	DAVID J KNPSTEIN	4	1595	GOULD TRUST	11	11162	ERWIN A TARNOW LE	12
1300	ANDREW V WODKOWSKI	4	<b>Eric Dr</b>			11165	JEANETTE M KRUEGER TRUST	12
1304	ROBERT A BROOKS	4	1404	MICHAEL D BUETTNER	12	11166	THOMAS L FRANDY	12
1308	TITLETOWN FMB LLC	4	1410	MICHAEL D BUETTNER	12	11172	SUSAN M HESS TRUST	12
<b>E Mary Ln</b>			1411	JASON B LEMKE	12	11188	DUANE A GEISNESS	12
1560	THOMAS UJCICH	12	1412	STEVEN R TISCHER	12	11191	JEANETTE M KRUEGER TRUST	12
1566	DENNIS R BESSA	12	1422	ALAN A FANK	12	11215	ERIC R BENKERT	12
1574	MARVIN A CLARK LE	12	1428	JEFFREY L PASSOW	12	11224	BRANDON R SCHOLZ	12
1588	HERBERT W VELLA	12	1429	JEFFREY L PASSOW	12	11225	CLARK K TABBERT	12
<b>E Roach Lake Rd</b>			<b>Fairwinds Taxiway</b>			<b>Gehrke Ln</b>		
2381	DENNIS A MISSALL TRUST	34	11552	LAKELAND AIRPORT COMM	11	10815	STEVEN D LAWRENCE	14
2383	DENNIS A MISSALL TRUST	34	11556	LAKELAND AIRPORT COMM	11	10824	LULICH JOINT REVOCABLE TRUS	14
2385	JAMES MEULEMANS	34	11560	LAKELAND AIRPORT COMM	11	10829	JAMES WELLMAN	14
2387	KURT WELKE	34	11566	LAKELAND AIRPORT COMM	11	10830	BERNHARD ARBOR VITAE LLC	13
2389	MICHAEL GRUNA	34	11570	LAKELAND AIRPORT COMM	11	10831	STEVEN A CIRKS	13
2395	TAMMI L RODEMEIER	34	11572	LAKELAND AIRPORT COMM	11	10839	SARAH J SLOMKA	13
2403	R VAN PATTEN TRUST	34	<b>Faulkner Ln</b>			10840	JON L HANSEN	13
2413	CODY P KLEVEN	34	11735	JODI L HANNE	11	10844	NATE E BAKER	13
<b>Eagle Cove Ln</b>			11745	MICHAEL J WILLERTON TRUST	11	10845	NOVAK TRUST	13
1541	NORTHERN ENTERPRISES LLC	12	11755	TIMOTHY D TATE	11	<b>Gerri Ct</b>		
1587	NORTHERN ENTERPRISES LLC	12	11775	PETER J KAHLER	11	1289	JEFFREY J DEISCHER	3
1589	NORTHERN ENTERPRISES LLC	12	11785	LEE F WILCOX	11	<b>Gibney Ln</b>		
			11793	FAULKNER LAKE LODGE LLC	11	1068	SCOTT M PODHORA	3

This fire directory was compiled using the 9-1-1 address data and the land owner information from the Vilas County tax roll. Vilas County makes every effort to produce and publish the most accurate and current information possible. No warranties, expressed or implied, are provided for the data provided, its use, or its interpretation. Vilas County does not guarantee the accuracy of the material contained herein and is not responsible for any misuse or misrepresentation of this information or its derivatives. PLEASE REPORT ANY DISCREPANCIES TO THE VILAS COUNTY ADDRESSING COORDINATOR AT 715-479-3755.

## Address Index by Road Name

Addr.	Owner	Page	Addr.	Owner	Page	Addr.	Owner	Page
1090	AMY L KUHL	3	<b>Gross Rd</b>			1790	DKE PROPERTIES LLC	20
1096	ROBERT E MILLER	3	1047	HELEN R WILK	3	1821	JOSEPH M NEUBAUER	20
1102	GERALD W PATTERSON TRUST	3	1087	DONALD A TLUSTY	3	1824	BRIAN L & RENE A VAN CALSTER	20
1103	CHRISTOPHER M PIEPER	3	1091	KURT W STOEGER	3	1832	BRIAN L & RENE A VAN CALSTER	20
1104	WILLIAM BAGNARA	3	1095	CAROL A WRIGHT TRUST	3	1848	WESTON M NIEZE	20
1106	TODD J MORGAN	3	1105	THOMAS J CLELAND TRUST	3	1865	JOSEPH J EMMERICH	20
1108	TODD J MORGAN	3	1118	BACK ACRES LLC	3	1869	KATHLEEN C GRIFFIN	20
1110	PAUL A WOODS	3	1119	MARK A SCHROEDER	3	1895	LLOYD R HOWARD TRUST	20
1111	CHRISTOPHER M PIEPER	3	1122	MICHAEL B MESTELLE	3	<b>Harmony Ln</b>		
<b>Glyn Rd</b>			1123	NOT AVAILABLE	3	11490	DRAKE TRUST	11
11333	TOM WURST	12	1127	ROBERT W BAUMANN LE	3	11495	SHERI ANN BULLER	11
11336	HARMONY F MAJCHEREK	12	1130	SANFORD S ENGEL & VERA H EN	3	11502	HELEN GRAY	11
11346	DAVID R YEOMANS	12	1133	BERNHARDT FAMILY TRUST	3	11504	HELEN GRAY	11
11349	FREDERICK J SUCHY	12	1134	STEVEN J BASHYNSKI	3	11511	FRANK J KULPA	11
11350	FREDERICK J SUCHY	12	1168	ASHLY S WEIS	3	11521	WILLIAM H WHITE TRUST	11
11368	RONALD E HULBERT	12	1201	ALAN BRILL TRUST	3	11525	CLAY & ASSOCIATES 401K	11
11374	ROBERT L ALARID	12	1269	TERRENCE E NIKOLAI TRUST	3	11527	NICHOLE AVERSANO	11
11383	BACK ACRES LLC	12	1275	WILLIAM BUSKA JR	3	11530	JOSHUA K LAPLANTE	11
11406	ROBERT M BUTZER TRUST	12	1279	DIXIE MCCAUGHN TRUST	3	11531	ERIC L POOL	11
<b>Grandview Ln</b>			1330	FLORIAN R BIESCHKE	3	11538	ERIC W SMITH	11
1427	JOHN P CAIN	15	1369	TED J WOLETZ TRUST	12	11541	LAWRENCE HALING	11
1431	TIMOTHY J LYNCH	15	1387	AMBER M MATHY	12	11542	ANGIE M PREISLER	11
1433	TIMOTHY J LYNCH	15	1391	DAVID C GERARD	12	11546	NOT AVAILABLE	11
1435	JAY A KASTEN	15	1403	BETTY L SULLIVAN	12	11547	DANIEL G WIERSMA	11
1439	STEVEN W HANSEN TRUST	15	1409	JORY MENTZ	12	<b>Harvest Ln</b>		
1443	ROBERT A BRAATZ	15	1417	RICHARD AND NANCY JONES RE	12	11563	RYAN BRABY	11
<b>Greenleaf Ln</b>			1419	CHRISTIAAN M HALING	12	11575	KURT STOEGER	11
1437	THOMAS E MILLER	16	1420	CHAD R JOHNSON	12	11587	BACK ACRES LLC	11
1439	MEIHSNER FAMILY TRUST	16	1421	CHRISTIAAN M HALING	12	<b>Hatchet Ln</b>		
1443	STEVEN J FIECK	16	1424	ROGER F PASSOW TRUST	12	2145	ALAN J JANSSEN	36
1445	ROBERT A LANDSBERG	16	1470	ROBERT T JONES	12	2153	DALE L PAULUS	36
1447	STEVEN F BRENNAND	16	<b>Grouse Covey Ln</b>			2217	HATCHET LODGE INC	36
1449	EVONNE J HARR TRUST	16	11858	PEGGY J BLAKE	58	2239	HATCHET LODGE INC	36
1451	CORBAN D KLUG & JO ANN KLUG	16	11866	JAMES E ALBERS	58	<b>Helminski Rd</b>		
1453	MARION A DASILVA	16	11878	JEFFREY D WAITE TRUST	58	1496	CHRISTOPHER J BODETTE TRUS	14
1455	CORBAN D KLUG & JO ANN KLUG	16	11880	JEFFREY D WAITE TRUST	58	1498	EDWARD M VORPAGEL	14
<b>Gresham Rd</b>			11932	DRAGONS RETREAT LLC	58	1501	TOWN OF ARBOR VITAE	14
11388	TODD JEKEL	60	<b>Hagstrom Rd</b>			1503	TOWN OF ARBOR VITAE	14
11392	STEVEN M GRODDY & BETH E G	60	1601	RICHARD L SCHMIDT	14	1522	STELLA SAUNORIS TRUST	14
11400	THOMAS L MONSON	60	1639	NANCY TURNER	14	1524	JAMIN ARN	14
11420	VALENTIN FERNANDEZ TRUST J	60	1640	THOMAS J KOLENO	14	1528	VERNIE A PREUSS TRUST	14
11446	MERAIAH A BERNACKI TRUST	60	1641	ROBIN E THIES	13	1536	ALEX F SUMOSKI TRUST	14
11448	ROBERT J LICHTENBERG	60	1650	ANDRE A CID	14	1542	TED NEELY	14
11450	MARK O KRUEGER	60	1657	ALICIA M DEPPE	14	1550	TIMOTHY T LERCH	14
11472	TIMOTHY J COEN TRUST	60	<b>Hall Ct</b>			1560	MELODY S LEHOCKY	14
11488	TALLMAN TRUST	59	11710	CHAD S WIESENDANGER	20	1568	Q LESS LLC	14
<b>Gross Point Rd</b>			11715	JBC2O TRUST	20	1570	JOHN S BAIRD	14
1362	THEODORE J INDERMUEHLE	12	11721	R JEAN HALL TRUST	20	1574	WILLIAM R CONLEY TRUST	14
1363	JUDITH A KOSHAREK	12	11732	TODD M WIESENDANGER	20	1575	GLADYS J HAIGHT TRUST	14
1371	MICHAEL J CIRESE TRUST	12	11740	KENNETH G WIESENDANGER	20	1577	JO ANN BUSALACCHI	14
1381	RODNEY G PETERMAN TRUST	12	11752	CHAD WIESENDANGER	19	1585	CHRISTY J JUSTICE	14
1384	JORDAN ANUSEWICZ	12	11770	TODD M WIESENDANGER	19	1595	JAMIE L KISSACK	14
1389	JUSTIN B LAFRENIER	12	11797	SHYLA E WIESENDANGER	19	1600	JANE P HELMINSKI	14
1395	WILLIAM D GOODE	12	11811	STEVEN K VANDE HEY TRUST	19	1605	MICHAEL B SZCZECZ	14
<b>Hall Rd</b>			<b>Hall Rd</b>			1606	BECKER ARBOR VITAE TRUST	14
			1765	STEVEN J ADAMS	20	1610	TIMOTHY J PFEIL	14

This fire directory was compiled using the 9-1-1 address data and the land owner information from the Vilas County tax roll. Vilas County makes every effort to produce and publish the most accurate and current information possible. No warranties, expressed or implied, are provided for the data provided, its use, or its interpretation. Vilas County does not guarantee the accuracy of the material contained herein and is not responsible for any misuse or misrepresentation of this information or its derivatives. PLEASE REPORT ANY DISCREPANCIES TO THE VILAS COUNTY ADDRESSING COORDINATOR AT 715-479-3755.

# Address Index by Road Name

Addr.	Owner	Page	Addr.	Owner	Page	Addr.	Owner	Page
1620	WILLIAM R ANDREWS	14	10860	EDDIE J JONES	14	<b>Kurtz Ln</b>		
<b>Heritage Hill Ln</b>			10861	ROBERT O BROWN	14	11749	MICHAEL W OHLSSON	20
11190	CARDINAL LODGE INC	56	10863	LAWRENCE C ANDERSEN III	14	11783	KIP COSTENARO TRUST	20
11259	CARDINAL LODGE INC	56	10866	MICHAEL D VAN METER	14	11793	PATRICK KELLEY TRUST	20
<b>Hidden Pines Trl</b>			10868	STEVEN J HAPANIONEK	14	11801	LYNN M CARLSON	19
10904	KEVIN CROSSMAN TRUST	4	10869	HANSEN TRUST	14	11809	GLENN L BESSER TRUST	19
10935	JAMES A JESCHKE & JO J JESCH	4	10872	TIMOTHY J FOX	14	11829	RONALD C HITZ	19
10946	RICHARD G SCHUTZ	4	10876	JARED SCHUFF	14	<b>Lake Shore Dr</b>		
<b>Hideaway Dr</b>			10877	MICHAEL A LEHMAN	14	10800	GERALD D SEIDEL & SALLY A SEI	4
1441	DANNY A BAKOVKA	16	10880	ANDREW J BOGNAR	14	10802	GERALD D SEIDEL & SALLY A SEI	4
1445	MICHAEL L CAPLE	16	<b>Joan Rd</b>			10804	GERALD D SEIDEL & SALLY A SEI	4
1447	CC TRUST	16	11336	DEANNA H DRIESE	12	10806	GERALD D SEIDEL & SALLY A SEI	4
1451	LARSONS HIDEAWAY LLC	16	11347	WACKERLIN TRUST	12	10810	GERALD D SEIDEL & SALLY A SEI	4
1458	RANDALL G QUADE	16	<b>Johnson Creek Rd</b>			10812	GERALD D SEIDEL & SALLY A SEI	4
<b>Hillside Cir</b>			1011	MARIA C ALVAREZ	2	10814	GERALD D SEIDEL & SALLY A SEI	4
1649	KRISTYN K LOHOFF TRUST	13	1015	TERRY S STEELE	2	10815	GERALD D SEIDEL & SALLY A SEI	4
1650	DENNIS J ERICKSON	13	1025	JON C COOKSEY	2	10816	GERALD D SEIDEL & SALLY A SEI	4
1651	MATTHEW L THOMPSON	13	1039	CONSTANCE I LEFEBVRE	2	10817	GERALD D SEIDEL & SALLY A SEI	4
1655	JOSEPH M KIMBALL	13	1043	WALKER TRUST	2	10820	GERALD D SEIDEL & SALLY A SEI	4
1659	RICHARD T WILSON	13	1049	CRYSTAL NEWPORT	2	10821	GERALD D SEIDEL & SALLY A SEI	4
<b>Hilltop Ln</b>			1053	3-DE ENTERPRISES INC	2	10824	GERALD D SEIDEL & SALLY A SEI	4
9990	MORGAN TRUST	16	1060	RONALD A DEBRUYNE SR	2	10833	GERALD D SEIDEL & SALLY A SEI	4
9992	JAMES A BRANDENBURG	16	1090	RONALD A DEBRUYNE	2	10837	GERALD D SEIDEL & SALLY A SEI	4
9994	JAMES S SCOTT TRUST	16	1147	3-DE ENTERPRISES INC	2	10838	GERALD D SEIDEL & SALLY A SEI	4
<b>Homeplate Ln</b>			<b>Julie Ct</b>			10840	GERALD D SEIDEL & SALLY A SEI	4
320	ANN SORENSEN	3	1388	STEVEN JUSTIN TRUST	12	10845	GERALD D SEIDEL & SALLY A SEI	4
322	ANN K SORENSON	3	1392	DAVID J STENZ	12	10846	GERALD D SEIDEL & SALLY A SEI	4
<b>Hungry Lake Ln</b>			<b>Justin St</b>			10851	GERALD D SEIDEL & SALLY A SEI	4
11335	ROBERT BERNHARDT TRUST	3	1675	WACCJ LLC	21	10852	GERALD D SEIDEL & SALLY A SEI	4
11341	ROBERT J SULLIVAN	3	1678	DEAN FAMILY LLC	12	10853	GERALD D SEIDEL & SALLY A SEI	4
11349	PATRICIA A BUEHLER	3	1679	N & M TRANSFER CO INC	12	10855	GERALD D SEIDEL & SALLY A SEI	4
11357	AUDREY G JACOBI	3	1687	PLOWMAN LLC	21	10857	GERALD D SEIDEL & SALLY A SEI	4
<b>Hunter Ct</b>			<b>Kel Robin Dr</b>			10861	GERALD D SEIDEL & SALLY A SEI	4
11363	JON H FISHER JR	30	11283	DELYNN D CHARON	3	10865	GERALD D SEIDEL & SALLY A SEI	4
11377	MARK E MOBERG	30	11284	BRYCE A BRAYA-WEYRAUCH	3	10867	GERALD D SEIDEL & SALLY A SEI	4
11383	JAMES L RECE	30	11285	RICHARD E KORINEK	3	10869	GERALD D SEIDEL & SALLY A SEI	4
<b>Ila Creek Ln</b>			11289	MATTHEW P LEDERMAN	3	10870	GERALD D SEIDEL & SALLY A SEI	4
1204	3-DE ENTERPRISES INC	2	11291	EAGLE COUNTRY LLC	3	10881	GERALD D SEIDEL & SALLY A SEI	4
1208	3-DE ENTERPRISES INC	2	11293	CHARLES R SCHAFFER	3	10885	GERALD D SEIDEL & SALLY A SEI	4
1212	3-DE ENTERPRISES INC	2	11294	JEAN A KOIVISTO	3	10891	GERALD D SEIDEL & SALLY A SEI	4
<b>Jet Stream Taxiway</b>			11305	SAMANTHA J KINNALLY	3	10897	GERALD D SEIDEL & SALLY A SEI	4
1413	LAKELAND AIRPORT COMM	11	<b>Kern Ln</b>			10901	GERALD D SEIDEL & SALLY A SEI	4
1417	LAKELAND AIRPORT COMM	11	11105	DAM LLC	4	10917	GERALD D SEIDEL & SALLY A SEI	4
1418	LAKELAND AIRPORT COMM	11	11117	DAM LLC	4	10919	GERALD D SEIDEL & SALLY A SEI	4
1422	LAKELAND AIRPORT COMM	11	11123	BTTY INVESTMENTS LLC	4	10923	GERALD D SEIDEL & SALLY A SEI	4
1423	LAKELAND AIRPORT COMM	11	11127	BTTY INVESTMENTS LLC	4	10929	GERALD D SEIDEL & SALLY A SEI	4
1426	LAKELAND AIRPORT COMM	11	11137	JEFF NIENOW	4	10933	GERALD D SEIDEL & SALLY A SEI	4
1427	LAKELAND AIRPORT COMM	11	11144	JOHN A SEIDER	3	10937	GERALD D SEIDEL & SALLY A SEI	4
<b>Jewel Rd</b>			11150	JOHN R BUGLASS	3	10939	GERALD D SEIDEL & SALLY A SEI	4
10856	RYAN R SHORT	14	<b>Kollman Rd</b>			10943	GERALD D SEIDEL & SALLY A SEI	4
10857	NOT AVAILABLE	14	1837	DAVID R BONHAM	22	10946	GERALD D SEIDEL & SALLY A SEI	4
			1841	RHONDA WAGNER	21	10950	GERALD D SEIDEL & SALLY A SEI	4
			1845	RHONDA WAGNER	21	<b>Lakeland Dr</b>		
			1849	DONALD J BUSS	21	1062	NANCY U KRAUSE TRUST	2
						1067	RICHARD T PREIDIS	2
						1070	NICOLAS M SCHERTZ	2
						1090	DAVID W KOSKI TRUST	2

This fire directory was compiled using the 9-1-1 address data and the land owner information from the Vilas County tax roll. Vilas County makes every effort to produce and publish the most accurate and current information possible. No warranties, expressed or implied, are provided for the data provided, its use, or its interpretation. Vilas County does not guarantee the accuracy of the material contained herein and is not responsible for any misuse or misrepresentation of this information or its derivatives. PLEASE REPORT ANY DISCREPANCIES TO THE VILAS COUNTY ADDRESSING COORDINATOR AT 715-479-3755.



## Address Index by Road Name

Addr.	Owner	Page	Addr.	Owner	Page	Addr.	Owner	Page
1100	THERESA M LUEBKE	2	11913	3-DE ENTERPRISES INC	2	<b>Lower Rd</b>		
1104	MARILYN M FREEMAN TRUST	2	11914	3-DE ENTERPRISES INC	2	10165	ORLAN J JEFFERIES TRUST	16
1105	JOHN D WAGNER	2	11917	3-DE ENTERPRISES INC	2	10169	STEVEN R ROEHL TRUST	16
1113	RACHEL M CASAREZ	2	11918	3-DE ENTERPRISES INC	2	10175	CHARLES W AHLBORN	16
1123	LNK RENTALS LLC	2	11921	3-DE ENTERPRISES INC	2	10177	CAROL R JOHNSON	16
<b>Legacy Ln</b>			11922	3-DE ENTERPRISES INC	2	10179	DELORES A SCHMIDT	16
11526	BONNIE LODUHA	29	11925	3-DE ENTERPRISES INC	2	10181	SUMMER SHANTY LLC	16
11531	BONNIE LODUHA	29	11926	3-DE ENTERPRISES INC	2	10183	TWIN PINES ON ARBOR VITAE LL	16
11534	BONNIE LODUHA	29	11930	3-DE ENTERPRISES INC	2	10187	FORSETH TRUST	16
11546	BONNIE LODUHA	29	<b>Little Arbor Vitae Dr</b>			10189	BLAKE L KURKOWSKI	16
<b>Lemke Trl</b>			9972	ROBERT L MORGAN TRUST	16	<b>Lucille Ln</b>		
9565	DANIEL J PIOLLOLA	35	10008	RICHARD C ZAGRZEBSKI TRUST	16	1538	PAUL S DERCKS	14
<b>Lemma Creek Rd</b>			10012	JULIA A BARRINGTON TRUST	16	1543	BJW TRUST	14
206	RALPH A JUBERT TRUST	3	10016	EUGENE BERMAN	16	1545	THOMAS E REIFF	14
208	TERRI M TURNER	3	10022	TREVIN R MARTIN	16	1548	JACK R MUELLER	14
250	JULIE THEISZ	3	10036	TODD J BOYD	16	1556	THOMAS A FAJMAN TRUST	14
308	SMITH TRUST	3	10048	WOLFF TRUST	16	1557	SCOTT E MCDOUGALL	14
316	BACK ACRES LLC	3	10050	ALAN LAUFER TRUST	16	1558	MICHAEL R POLZIN & PATRICIA A	14
326	TOWN OF ARBOR VITAE	3	10080	LARSONS HIDEAWAY LLC	16	1563	LISA M KUNELIUS	14
11251	KENNETH T WICKMAN TRUST	3	10090	WILLIAM J CHRISTENSEN	16	1569	THOMAS L WOLFF	14
11254	REBECCA A BRUSCH	3	10100	PAUL P GEISZLER	16	1576	GERALD L POFAHL	14
11257	KENNETH T WICKMAN TRUST	3	10120	IAN W GRIFFITHS	16	1592	JARRETT OTTO	14
11292	HELEN M ELDRIDGE	3	10124	STEVEN T HORMEL	16	1611	KURT A WILLIAMS	14
11315	DANIEL D WRIGHT	3	10126	SCOTT A GRAPENTINE	16	1615	JOHN A SCHMIDT	14
11325	CHARLES W PEGLOW	3	10136	BARRY L SCHOCKMEL	16	1621	RONALD A KEMNITZ	14
11335	IRENE P KOHL	3	10176	STEVEN R & BARBARA L ROEHL	16	<b>Madson Rd</b>		
11340	JOAN E SPARTZ	3	<b>Little Muskie Cir</b>			10750	HIDDEN ACRES MHP LLC	5
11346	CAROL A WRIGHT TRUST	3	1457	MICHAEL B HARTY	13	10820	ROBERTA JORGENSEN	5
11349	BRUCE A BRISTOL	3	1461	JAMES L BERNDT	13	10845	JEFF LOERTSCHER	5
11350	WESLEY L DOAK	3	1463	ROBERT P GUNVILLE	13	10848	GREGORY J CONRAD	5
11359	DAN D HILLESTAD TRUST	3	1465	LAURA L THOMAS	13	10849	JOEL P WHEELER	5
11360	RDB INCOME TRUST	3	<b>Little Muskie Lake Ln</b>			10854	DEAN J SPANGLE	5
11369	THOMAS M SCROGGINS LE JR	3	11121	LINDA L MONSON 2010 REVOCA	13	10855	CURT M BROSTROM	5
11370	RDB INCOME TRUST	3	11123	ROBERT L PRENTICE TRUST	13	10857	CURT M BROSTROM	5
11390	SPIDER LAKE REVOCABLE TRUS	3	11125	CAROLINE B NIEMANN	13	10859	STEVEN M BECK	4
11444	DENNIS STEINBERGER	3	11127	JEAN E KEUER	13	10860	KENNETH A GOLEMBIEWSKI	4
11448	DENNIS STEINBERGER	3	11129	JAMES G NOWAKOWSKI	13	10864	KATHY WINGER	4
11452	LEE W WILKE	2	<b>Long Rd</b>			10868	STEVEN C WOLFE	4
11480	KEEGAN L B WILKE	2	11036	DAVID J KIMBALL TRUST	49	10869	BARBARA EWERTOWSKI TRUST	4
11518	GEORGE CALLOS SR TRUST	2	11047	ALLEN E GREENWALD	49	10871	WILLIAM N LIEGEL	4
11528	BRYAN K JACQUEST	2	11050	EMILY J BIERTZER	49	10875	MICHELLE L LANGHEIM	4
11540	TUCKERS TERRITORY LLC	2	11058	BRUESEWITZ TRUST	49	10876	LARRY S MOSS TRUST	4
11548	TUCKERS TERRITORY LLC	2	11069	ARTHUR E LONG	48	<b>Makenzie Ct</b>		
<b>Lewis Ln</b>			11070	MARY P HALLSTROM TRUST	48	10908	RYAN D WIELAND	4
1401	DEVELOPMENT SITE	11	<b>Low Ln</b>			10912	TIMOTHY W WONN	4
1408	TAMARA M REDIFER	12	3625	COONS FRANKLIN LODGE INC	57	10913	ISAAC B ELLIOTT	4
1412	T A JOHNSON TRUST	12	3630	COONS FRANKLIN LODGE INC	57	10914	LEONARD TRUST	4
1415	LAWRENCE M EBELING	11	<b>Lower Gresham Pt</b>			10917	CHRISTOPHER G NOR	4
1418	MUELLER FAMILY CABIN TRUST	12	12004	JOSHUA J LUND	58	<b>Maple Ln</b>		
1423	JASON J SPEARS	11	12008	DANIEL R HEGGE	58	1185	GERALD D SEIDEL & SALLY A SEI	4
1424	MERLIN H HUNTER	12	12012	CASEY C DUFFEY	58	1191	GERALD D SEIDEL & SALLY A SEI	4
1430	CARL K THEILER	12	12016	STEVEN R EHMKE	58	1192	GERALD D SEIDEL & SALLY A SEI	4
1431	TANJA SAUVOLA	11	12020	AJK TRUST	58	1195	GERALD D SEIDEL & SALLY A SEI	4
1436	ADAM J THORNE	12	12024	ROBERT G HINZ TRUST	58	1196	GERALD D SEIDEL & SALLY A SEI	4
<b>Linden Leaf Ln</b>								
11910	3-DE ENTERPRISES INC	2						

This fire directory was compiled using the 9-1-1 address data and the land owner information from the Vilas County tax roll. Vilas County makes every effort to produce and publish the most accurate and current information possible. No warranties, expressed or implied, are provided for the data provided, its use, or its interpretation. Vilas County does not guarantee the accuracy of the material contained herein and is not responsible for any misuse or misrepresentation of this information or its derivatives. PLEASE REPORT ANY DISCREPANCIES TO THE VILAS COUNTY ADDRESSING COORDINATOR AT 715-479-3755.



## Address Index by Road Name

Addr.	Owner	Page	Addr.	Owner	Page	Addr.	Owner	Page
1775	WILLIAM E ANDERSON JR	20	10850	LAVERNE L SPIERING	13	11334	PHYLLIS L WERNER	3
1776	EUGENE L SPEARS	20	10851	BERT GUGGENMOS	13	11338	CATHERINE P KRONENWETTER	3
1783	NIEL S DEVOE TRUST	20	10853	BRIAN M ARTAC	13	11339	MJ PATTERSON PROPERTIES LL	3
1784	LUKE J STEYER	20	10854	STEVEN G PERRY	13	11342	KYLE D PAGE	3
1792	STEPHEN SPIERING	20	10859	PAUL R LIEDERS	13	11343	CARL E ANDERSON	3
1793	RANDY D SHAY	20	10860	STEVEN J PERRY	13	11345	BRIAN HILLMAN	3
1800	DONALD A BAYER	20	10861	CINDY S KOCH	13	11350	DAVID A NATZKE	3
1821	DONNA D KLENK	20	10862	TY A TRAPP	13	11353	VALERIE M EIDEN	3
1833	BRIAN J HOTMAR	20	10863	CINDY S KOCH	13	11355	VALERIE M EIDEN	3
1837	JOHN POPENHAGEN	20	10864	TY A TRAPP	22	11357	BRAD WIPPERFURTH	3
1875	MICHAEL G KRUEGER	20	10868	PEACE EVANGELICAL	13	11363	REBECCA D LUEBKE	3
1935	JOSEPH SANFILIPPO	20	10869	SCOTT R MARTIN	13	11371	WILLIAM P ESCHENBAUCH	3
1941	KATHLEEN R THAYER	20	10871	EDWIN JOSEPH SWEENEY JR T	13	11375	WILLIAM G KOPANDA	3
1946	JOHN A MIKUL TRUST	20	10915	JAMES M STAMPE	13	11378	KYLE J SCHAUB	3
1960	E S JOHNSON TRUST	20	10929	DOUG D LANTTA	13	11382	CAROLYN KAY SMITH TRUST	3
1966	ERIC L NEI	29	10936	BRETT M TRAPP	22			
1970	THEODORE J INDERMUEHLE	29	10973	DANIEL TRAPP TRUST	13			
1972	VAN KEMPEN TRUST	29	11005	LAKELAND INVESTMENTS LLC	13			
1976	ROBERT BOLDT	29	11006	TRAPP TRUST	13			
1978	NANCY MUELLER LE	29	11009	BRAD WIPPERFURTH	13			
1980	ROBERT J JOHNSON SR	29	11011	JEAN L HOMEYER	13			
1982	JAMESON S SCHULTZ	29	11025	LAWRENCE S DELL AQUILA	13			
1983	KATHLEEN A ANDERSON	29	11037	KCP NORTHWOODS RE LLC	13			
1984	GAIL R POLACK	29	11040	PLOWMAN LLC	13			
1985	DONALD ALLEN	29	11045	HOFFER TRUST	13			
1986	MARY L DICKEN	29	11060	TRAVIS J PINGEL	13			
1992	SCOTT D BSCHERER	30	11065	WOODRUFF JOINT SCHOOL DIST	13			
1997	DONALD ALLEN	30	11070	JAMES H LARSON	13			
1998	JAMES F NEWTON JR	30	11078	MARY W SIECKERT	13			
2014	JEFFREY J MUNCH	30	11086	DANIEL R SLONE	13			
2038	KAREN M PRITCHARD	30	11094	KEVIN A SHUMAKE	13			
2040	KENNETH D DUHR	30						
2068	PITLIK & WICK INC	30						
<b>N Old Hwy 51 Rd</b>								
1455	DALE A MICHAELSON	14						
1465	RICHARD M CARLSON	14						
1473	CENA CHINNOCK	14						
1479	DALE BAUER	14						
1485	CARL L HASS	14						
1489	DEVIN Z ROACH	13						
1493	JEFFREY K FRENCH	14						
1497	JACOB M BORAK	14						
1501	JAMES R GEBERT	14						
1505	JAMES R GEBERT	14						
1513	SARAH B KEUER	14						
1519	CATHY JO SEELEY	14						
1529	DAVID MAUK	14						
1537	ZIEHMKE LIVING TRUST	14						
1541	GREGORY E MARACH	14						
1553	JOSEPH A APRIESNIG	14						
1554	MFRF PROPERTIES LLC	14						
1557	JOSEPH APRIESNIG	14						
1565	JACK D LANTTA LE	14						
1585	JOHN K BASKEN	14						
1586	TCR FARMS LLC	14						
10828	JOHN H BANT	14						
10832	JOHN H BANT	14						
10845	GREGORY W DALLMANN	14						
10847	DAVID M EVANS	14						
			<b>Narrow Way</b>					
			2012	DAVID R YEOMANS	20			
			2018	DAVID R YEOMANS	29			
			2024	MARK D LUERS TRUST	29			
			2030	MARK E LATSCH	29			
			<b>Neff Rd</b>					
			1360	JOHN G GUTWEIN TRUST	11			
			1375	JOHN G GUTWEIN TRUST	11			
			1390	EDWIN J SCHNITZLER	11			
			1398	LAWRENCE P KOPACK	11			
			1403	ROBERT G RENKAS	11			
			1404	RAYAL E CLAH	11			
			1438	BRYAN MIRR	11			
			<b>Noble Lee Ln</b>					
			11630	LAKELAND AIRPORT COMM	11			
			<b>Nordic Bay Ln</b>					
			11336	KEVIN A COHRS	21			
			11344	JOHN K SJOBERG TRUST	21			
			11352	DAVID W KOZELUH TRUST	21			
			<b>Norman Dr</b>					
			11325	KENNETH T WICKMAN TRUST	3			
			11327	MARK A HORMANN	3			
			11329	MATTHEW V PARIS	3			
			11331	AMANDA M THOMPSON	3			
			11333	BRAD J WIPPERFURTH	3			
						<b>Old Fashioned Way</b>		
						1095	JOHN D KATZ	4
						1103	BARRY A RABL	4
						1111	BARRY A RABL	4
						<b>Old Oak Ln</b>		
						1052	3-DE ENTERPRISES INC	2
						1056	3-DE ENTERPRISES INC	2
						1060	3-DE ENTERPRISES INC	2
						1064	3-DE ENTERPRISES INC	2
						1068	3-DE ENTERPRISES INC	2
						1072	3-DE ENTERPRISES INC	2
						1076	3-DE ENTERPRISES INC	2
						1080	3-DE ENTERPRISES INC	2
						1084	3-DE ENTERPRISES INC	2
						1088	3-DE ENTERPRISES INC	2
						1092	3-DE ENTERPRISES INC	2
						1096	3-DE ENTERPRISES INC	2
						1100	3-DE ENTERPRISES INC	2
						1104	3-DE ENTERPRISES INC	2
						1108	3-DE ENTERPRISES INC	2
						1112	3-DE ENTERPRISES INC	2
						<b>Old Stoney Trl</b>		
						1452	DAVID E COLLISON TRSTEE	15
						1458	DAVID E COLLISON TRSTEE	15
						1462	DAVID E COLLISON TRSTEE	15
						1466	DAVID E COLLISON TRSTEE	15
						1471	DAVID E COLLISON TRSTEE	15
						<b>Our Rd</b>		
						11171	RICHARD M THEILE	60
						11173	PERKINS FAMILY INVESTMEN LL	60
						11177	FERGUSON TRUST	60
						11179	RICHARD F WENZEL	60
						<b>Perry Dr</b>		
						9629	JOHN F BERGH	35
						9635	MATTHEW A BORKOWSKI	35
						9637	DAVID MACLEOD	35
						9643	RANDY D JACKSON	35
						9673	STEVEN G PERRY	35
						9675	JOSEPH S PERRY	35

This fire directory was compiled using the 9-1-1 address data and the land owner information from the Vilas County tax roll. Vilas County makes every effort to produce and publish the most accurate and current information possible. No warranties, expressed or implied, are provided for the data provided, its use, or its interpretation. Vilas County does not guarantee the accuracy of the material contained herein and is not responsible for any misuse or misrepresentation of this information or its derivatives. PLEASE REPORT ANY DISCREPANCIES TO THE VILAS COUNTY ADDRESSING COORDINATOR AT 715-479-3755.

## Address Index by Road Name

Addr.	Owner	Page	Addr.	Owner	Page	Addr.	Owner	Page
<b>Pine Acres Rd</b>			11830	3-DE ENTERPRISES INC	2	2355	ROGER D CARDINAL	39
2273	KORSCH FAMILY TRUST	39	11831	3-DE ENTERPRISES INC	2	<b>Poplar Glen</b>		
2285	KORSCH FAMILY TRUST	39	11835	3-DE ENTERPRISES INC	2	11730	3-DE ENTERPRISES INC	2
2323	DBT INCOME TRUST	39	11839	3-DE ENTERPRISES INC	2	<b>Poplar Glen Ln</b>		
2340	MATTHEW W MCCAIGUE	39	11843	3-DE ENTERPRISES INC	2	11714	3-DE ENTERPRISES INC	2
2344	MATTHEW W MCCAIGUE	39	11847	3-DE ENTERPRISES INC	2	11718	3-DE ENTERPRISES INC	2
2354	BRIGITTE A LEDFERD	39	<b>Pinecrest Dr</b>			11722	3-DE ENTERPRISES INC	2
2359	WILLIAM J SPARTZ LE	39	11619	KOWALESKI TRUST	20	11726	3-DE ENTERPRISES INC	2
2363	TODD R YEAZEL	39	11621	RUSSELL G ELLIOTT	20	11734	3-DE ENTERPRISES INC	2
2387	JASON D LEDEN	39	11624	CHARLES G GAHLER	29	11738	3-DE ENTERPRISES INC	2
2395	JAMES M GARVALIA	39	11627	ISAAC MARKUS	20	11742	3-DE ENTERPRISES INC	2
2401	WILLIAM R SCHLECHT	39	11636	KENT R PLOWMAN TRUST	29	<b>Propwash Bay Rd</b>		
2409	JOSEPH JAKLEVIC TRUST	39	11640	LARRY D HOLMES	20	1426	MARK O STEELE	11
2415	PBZ HOLDINGS LLC	39	11648	JOSEPH V GEBHARDT	20	1430	MARK O STEELE	11
2419	BARBARA J PETERSON	39	11650	WALTER P MILLER TRUST	20	1431	EAGLE 1 TRUST	11
2423	DELAPP TRUST	39	11656	JOSEPH W WALKER	20	1441	1441 PROPWASH LLC	11
2429	JMP INVESTMENT HOLDINGS LL	39	<b>Point Island Dr</b>			1463	JOHN T FERG	11
2431	THOMAS H STLUKA	39	1453	GERALD KERTZ	15	1501	RANDY R NEUBERG	11
2439	DAVID MELTON	39	1461	CHRISTOPHER A REYES	15	1549	LORI L BROWN	11
2445	SUSAN WILKE ALLISON TRUST	39	1464	COWDREY TRUST	15	1551	STEVEN MAYO	11
2451	ARIC & CRYSTAL DIETER TRUST	39	1465	MILES J MEIDINGER	15	1557	PAUL KOSMICKI	11
2453	SANDRA L REICHEL	39	1469	LEDERMAN BROS LLC	15	1579	HILL TRUST	11
2457	ROBERT C YOUNG TRUST	39	1470	KEITH KWASNAK	15	1595	JOHN DESENS	11
<b>Pine Arbor Dr</b>			1474	DAVID G DEININGER	15	1602	STEVEN E POOL	11
10591	PINE ARBOR HOLDINGS LLC	14	1477	DAVID KING	15	1603	PETER J HESSE	11
10595	PINE ARBOR HOLDINGS LLC	14	1478	LOLA BURNS	15	1604	JOAN M MATHERS	11
10597	PINE ARBOR HOLDINGS LLC	14	1486	JOHN A WIECHMANN REVOCABL	15	1605	JAMES W LEMANCIK	11
10599	PINE ARBOR HOLDINGS LLC	14	<b>Pope Rd</b>			1606	KENT C HOWARD	11
10604	PINE ARBOR HOLDINGS LLC	14	4032	GRESHAM SHORES LLC	58	1607	RITLUND PROPERTIES INC	11
10610	PINE ARBOR HOLDINGS LLC	14	4034	GRESHAM SHORES LLC	58	1609	ROBERT J BERRY TRUST	11
<b>Pine Ln</b>			4040	GRESHAM SHORES LLC	58	1611	SCOTT LAGGER	11
1100	GERALD D SEIDEL & SALLY A SEI	4	4042	GRESHAM SHORES LLC	58	1615	ANDREW W DAVIS	11
1101	GERALD D SEIDEL & SALLY A SEI	4	4054	SHAWN RAINVILLE	58	1647	WILLIAM G PRITZL	11
1105	GERALD D SEIDEL & SALLY A SEI	4	4066	LAURA WANDER-VRELL	58	1665	JOHN LOTZER	11
1106	GERALD D SEIDEL & SALLY A SEI	4	4080	ROGER H MARTIN TRUST	58	1673	MICHELLE L CHILSEN	11
1110	GERALD D SEIDEL & SALLY A SEI	4	4098	TODD LAUGHMAN REVOCABLE T	58	1677	JOHN W LOTZER	20
1111	GERALD D SEIDEL & SALLY A SEI	4	4119	MICHAEL E SCHECKLER	58	1679	BARBARA A BRAHM TRUST	20
1113	GERALD D SEIDEL & SALLY A SEI	4	4126	TODD LAUGHMAN REVOCABLE T	58	1701	JEREMY SOLINSKY	20
1117	GERALD D SEIDEL & SALLY A SEI	4	4130	KEITH JONES TRUST	58	1707	BENTON A MCMULLEN	20
1121	GERALD D SEIDEL & SALLY A SEI	4	4138	DAVID M MOREHOUSE	58	1715	GARY M KROLL	20
1124	GERALD D SEIDEL & SALLY A SEI	4	4204	RICHARD GREEN TRUST	58	1721	JAMES T LEQUESNE	20
1128	GERALD D SEIDEL & SALLY A SEI	4	4208	DENNIS CHRISTOPHERSON	58	1731	HEATHER M LARCH	20
1134	GERALD D SEIDEL & SALLY A SEI	4	4212	JACK R HILL	58	1737	ANDREW R FRISK	20
1135	GERALD D SEIDEL & SALLY A SEI	4	4220	DENNIS R CHRISTOPHERSON	58	1743	DANIEL D SCROBELL TRUST	20
1138	GERALD D SEIDEL & SALLY A SEI	4	<b>Popes Lodge Ln</b>			<b>Quiet Bay Trl</b>		
1139	GERALD D SEIDEL & SALLY A SEI	4	11944	GRESHAM SHORES LLC	58	10006	RAETTIG CABIN LLC	34
1140	GERALD D SEIDEL & SALLY A SEI	4	11947	GRESHAM SHORES LLC	58	10018	BRADLEY S RYAN	34
1141	GERALD D SEIDEL & SALLY A SEI	4	11951	GRESHAM SHORES LLC	58	10032	MICHAEL E FORREST	34
1145	GERALD D SEIDEL & SALLY A SEI	4	<b>Poplar Dr</b>			10058	LAWRENCE J WERT TRUST	34
1146	GERALD D SEIDEL & SALLY A SEI	4	2314	DAVID J DEBAUCHE	30	<b>Radar Taxiway</b>		
<b>Pine Shadow Ln</b>			2320	CHRISTINE M BIERBAUM	30	1504	LAKELAND AIRPORT COMM	11
11818	3-DE ENTERPRISES INC	2	2321	NOT AVAILABLE	30	1508	LAKELAND AIRPORT COMM	11
11819	3-DE ENTERPRISES INC	2	2331	PATRICIA A FELDMAN	30	1511	LAKELAND AIRPORT COMM	11
11822	3-DE ENTERPRISES INC	2	2337	DENEEN M COLLAY	39	1512	LAKELAND AIRPORT COMM	11
11823	3-DE ENTERPRISES INC	2	2342	PLISKA PROPERTIES LLC	39	1516	LAKELAND AIRPORT COMM	11
11826	3-DE ENTERPRISES INC	2	2350	KURT E JUSTICE	39			
11827	3-DE ENTERPRISES INC	2						

This fire directory was compiled using the 9-1-1 address data and the land owner information from the Vilas County tax roll. Vilas County makes every effort to produce and publish the most accurate and current information possible. No warranties, expressed or implied, are provided for the data provided, its use, or its interpretation. Vilas County does not guarantee the accuracy of the material contained herein and is not responsible for any misuse or misrepresentation of this information or its derivatives. PLEASE REPORT ANY DISCREPANCIES TO THE VILAS COUNTY ADDRESSING COORDINATOR AT 715-479-3755.

## Address Index by Road Name

Addr.	Owner	Page	Addr.	Owner	Page	Addr.	Owner	Page
<b>Red Oak Trl</b>			9822	KARL T ZIMMERMAN	44	<b>S Coons Dr</b>		
1852	JAMES C VIZANKO	21	9823	NOT AVAILABLE	44	3547	COONS FRANKLIN LODGE INC	57
1862	MICHAEL J LOEHR	21	9862	DONALD B KIEY JR	44	3549	COONS FRANKLIN LODGE INC	57
1872	DONALD J HAGER TRUST	21	9883	CHERYL L WILINSKI	44	3554	COONS FRANKLIN LODGE INC	57
1876	THEODORE J WANTA	21	<b>Royal Carriage Rd</b>			3555	COONS FRANKLIN LODGE INC	57
1884	STEVEN D SCHODRON	21	1520	TCA TRUST	12	3563	COONS FRANKLIN LODGE INC	57
1900	FRANKLIN LIVING TRUST	21	1571	TCCM PARTNERS LLC	12	<b>S Farming Rd</b>		
<b>Red Pine Cir</b>			1582	TCCM PARTNERS LLC	12	1137	WESTSIDE REALESTATE LLC	2
1374	LISA DIETRICH	13	1583	TCCM PARTNERS LLC	12	1150	ROBERT L HOWARD TRUST	2
1375	LOREN E LENIUS	13	1591	TCCM PARTNERS LLC	12	1159	JASON D KIDD	2
1378	THOMAS H BURR	13	1596	TCCM PARTNERS LLC	12	1165	WYATT A KNAPSTEIN	2
1383	SCOTT KLINGER	13	1597	TCCM PARTNERS LLC	12	1235	KIDD TRUST	2
1391	GARY M OLSON	13	1599	TCCM PARTNERS LLC	12	1248	CHARLOTTE I WIEDERHOEFT	2
1392	CLIFF JACOBS	13	1602	TCCM PARTNERS LLC	12	1250	ADAM BRILL	2
1393	THEODORE G MCCABE	13	<b>Rudolph Rd</b>			1261	TRAVIS TRAPP	2
1395	TLC REVOCABLE TRUST OF 2024	13	1060	STATE OF WISCONSIN	5	1280	KARL M JOHNSON	2
1396	DEAN R SCHWERTFEGER	13	<b>Rux Rd</b>			1297	KEVIN J MALAK	2
1399	MARY A DONAHUE TRUST	4	2236	JOHN C ROUBIK TRUST	29	1311	EDDIE G RICHARDSON TRUST	2
1403	GREG A FULTON	4	2332	OPFER TRUST	29	1315	RICHARD T WILSON TRUST	2
1406	EMMA S WHITE TRUST	4	2346	JORDAN E HUNTER	38	1320	ASHLEY M MAKI	2
1411	JAY H METZGER	4	2361	JEREMY J TOUBL	38	1330	HENRY M RYBARCZYK	11
1415	JEFFREY BOH TRUST	4	2370	MICHAEL R KRUEGER	38	1340	LAVERNE G STENULSON	11
1419	TIMOTHY CARROLL TRUST	13	2376	DENNIS D SOLTOW	38	1354	SCOTT A SCHULTZ	11
1421	HUGH P BOGUMILL	13	2379	JEFFREY ADERHOLDT	38	1360	DEBBIE ANN KOEHL TRUST	11
1422	MICHAEL THEN TRUST	13	2380	MARY LOUISE SUTOR	38	1365	RYAN W ACKLAM	11
1423	ALEXANDER G DIMITRIJEVICH	13	2394	ROBERT M O DONNELL	38	1371	RYAN ACKLAM	11
1425	WILLIAM J BERINGER	13	2426	SHANNON RETANA	38	1380	ROBERT T SWARTOUT TRUST	11
1426	JEFFREY R PITZER	13	2436	TUCKERS TERRITORY LLC	38	1388	JOSEPH H PIJAN	11
1427	MARK A ROSS	13	2468	CAROLYN M GIBBON TRUST	38	1395	JERRY G MILLER	11
1431	CHERYL A ORGAN	13	2494	GREGGORY ALLEN HOWARD & T	38	1396	ROBERT A OCHOCINSKI	11
1447	BRIAN J HAZELETT	13	2503	ROBERT L HOWARD TRUST	38	1398	ROBERT A OCHOCINSKI	11
<b>Reinert Rd</b>			2505	ROBERT L HOWARD TRUST	38	1425	KATHERINE J STEINBERGER	11
11420	ROBERT WOLINSKI	39	2528	NOT AVAILABLE	38	1488	JOHN T FERG	11
11435	BRANDON L HALVERSON	39	2640	STEVEN A CLARK	38	1492	CLAY M FERG	11
11450	NOT AVAILABLE	38	2660	THOMAS A BRAUTIGAM	39	1493	A-1 CRANE SERVICE LLC	11
11457	RICHARD L SCHUMACHER	39	2664	CHARLES L FAIRFIELD	39	<b>S Old Hwy 51 Rd</b>		
11459	BETTY J HOFSTETTER TRUST	38	2670	STEPHANIE TEUFEL	39	1030	MARILYN A CAPOUCH	4
11481	THEODORE J INDERMUEHLE	38	2701	DAVID E SIEFFERT	39	1040	RODNEY J WERTSCHNIG	4
11493	STEVEN L WATERS	38	2715	ALLAN WESTERLUND	39	1041	THOMAS J WEGNER	4
<b>Richard Dr</b>			2726	MARY SCHUETZE	39	1048	JAMES H ARNOLD	4
1474	ANDREW M FREIHAGE	13	2730	MICHAEL A LUCE	39	1063	LAKEFRONT RV PARK LLC	4
1480	GUY D CLARK	13	2733	GARY W SUHR	39	1072	GERALD D SEIDEL & SALLY A SEI	4
1483	DAVID F PLYER	13	2735	LITTLE SPIDER LAKE LLC	39	1074	GERALD D SEIDEL & SALLY A SEI	4
1488	KEITH J & KATHERINE A SALM TR	13	2736	DANIEL H ZITOMER TRUST	39	1076	GERALD D SEIDEL & SALLY A SEI	4
1490	MARK SIGMUND	13	2737	JUDITH A BEEHLER	39	1077	LAKEFRONT RV PARK LLC	4
1493	MARK J SIGMUND	13	2738	KELLY TRUST	39	1089	TOWN OF ARBOR VITAE	4
1528	MARY ELLEN KAMINSKI REVOCA	13	2739	JACK M JOHNSTON	39	1091	JEREMIAH J LIBBY	4
<b>Robin Rd</b>			2740	JAMES M ABRAHAM	39	1092	STEPHEN E ROHDE	4
2361	JORDAN W GOESSL	38	2741	STERN TRUST	39	1098	BRIAN LUEDTKE PROPERTIES LL	4
2384	SANDRA S VAN SLYKE	38	2743	PAUL M BOBEK	39	1103	THOMAS S KOZMEL SR	4
2385	DONALD R NELSON	38	2745	SOMMERS TRUST	39	1105	THOMAS S KOZMEL SR	4
2390	TERESA A CRISCO	38	2746	JANICE M HAASCH	39	1119	DAVID E WILHELMS	4
2420	RUSSELL J GODDARD	38	2753	MARK PALUSZKIEWICZ TRUST	39	1127	DEBORAH CARLSON	4
<b>Ross Lake Rd</b>			2754	KENNETH A & MARIE C LEES TRU	39	1145	ZACHARY A SCHULTZ	4
9396	ROLAND L NEABLING	36	2755	MARK PALUSZKIEWICZ TRUST	39	1170	BRENT S GWIDT	4
						1176	KENT NESTLER	4
						1179	DREWES ARROWHEAD RETREAT	4

This fire directory was compiled using the 9-1-1 address data and the land owner information from the Vilas County tax roll. Vilas County makes every effort to produce and publish the most accurate and current information possible. No warranties, expressed or implied, are provided for the data provided, its use, or its interpretation. Vilas County does not guarantee the accuracy of the material contained herein and is not responsible for any misuse or misrepresentation of this information or its derivatives. PLEASE REPORT ANY DISCREPANCIES TO THE VILAS COUNTY ADDRESSING COORDINATOR AT 715-479-3755.

## Address Index by Road Name

Addr.	Owner	Page	Addr.	Owner	Page	Addr.	Owner	Page
1190	ETHAN D SENNETT	4	2464	SHAWN P PRITCHARD	39	<b>Sherwood Ln</b>		
1193	KERRY THAYER	4	2467	ROBERT P THOMAS	39	11600	JAMIE L FARAH	2
1201	JOHN A RHODES	4	2471	DEBORAH A WILSON	39	11606	BASHYNSKI FAMILY IRREVOCABL	2
1207	TODD D OSIECZANEK	4	2475	DENNIS W DEVLIEGER TRUST	39	11612	JACOB C BONACK	2
1215	ROGER L MINOR	4	2477	WILD BAT LODGE LLC	39	11618	REALMAD HOLDINGS & LLC	2
1216	BRADLEY G SCHULZ	4	2481	DAVID A ODEGARD TRUST	39	11624	GARY W JANKOVICH	2
1223	RICHARD L VANDERSCHAEGEN T	4	2485	DIANE P MILLER TRUST	39	11630	RUTH L KINDSCHY	2
1224	JERRY MORITZ	4	2489	DIANE P MILLER TRUST	39	11650	MICHELLE M MATHIEU	2
1233	JACK DURANSO LE	4	2493	ANTHONY H JANSEN	39	11651	DANIEL P JESCHKE	2
1243	TIMOTHY J SNELL	4	2509	MELISSA R DEVANTIER	39	11656	PATRICK M CARROLL TRUST	2
1248	TYLER AND TRINH TRUST	4	<b>Scott Rd</b>			11662	ROBERT A DOPKE	2
1253	PEGGY TRAPP IRREVOCABLE TR	4	11179	THOMAS J LEE TRUST	12	11668	DENNIS E MORGAN	2
1254	JAMES R LEHMAN	5	11181	THOMAS J LEE	12	11675	KIRK K KECK	2
1256	UNIVERSAL COMPOUNDERS LLC	5	11185	JEFFREY W PERRIGO TRUST	12	11683	CHARLES F POLLACK TRUST	2
1257	GERALYN GLODOWSKI	4	11190	RICHARD FOSSEN III	12	11686	RAULF S LAMARCHE TRUST	2
1261	JAMES G SMITHSON	5	11192	PAUL G JOHNSON	12	11698	RONALD DEBRUYNE	2
1293	ANGELA M BOWMAN	5	11193	SCOTT B MEINHARDT	12	11699	RONALD A DEBRUYNE	2
1296	SHANE KAZLAUSKY	5	11196	JON L HANSEN	12	<b>Shucha Rd</b>		
1299	SHANE W KAZLAUSKY	5	11198	JON HANSEN	12	3410	JOHN TEICHMILLER TRUST	52
1303	GARY CORTRIGHT	5	11199	DAVID L OSTERBRINK	3	3420	JAMES R KRUSE	56
1307	JAMES F GALLER JR	5	11202	DERIK ERICKSON	3	3424	MICHAEL T VOGELSANG	56
1331	HANS J BLEISCH	14	11203	RICKIE L GOFF	3	3430	JAMES C FOX TRUST	56
1351	RYAN TRAPP	14	11205	THOMAS J MAULSON	3	3440	SPARKLING LAKE LLC	56
1355	TRAPP BROS INC	14	11210	RACHAEL DIVER	3	3444	GLEN H RUBACH	56
1357	TRAPP BROS INC	14	11211	SEAN M MOORE	3	3448	TYLER J SMITH	56
1360	JAMES A RANDA	14	11217	PATRICIA A CLOTHIER	3	3460	JOSEPH A KOENIG	56
1375	TRAPP BROTHERS INC	14	11219	JESSE M KIMBALL	3	3470	TIFFANY CUMMINGS	56
1386	TRAPP BROTHERS INC	14	11229	JOHN P MILLIGAN TRUST	3	3484	CLAYTON CHRISTOPHERSON	56
1390	DOUGLAS L RISTE	14	11251	JAMES P ROSZINA	3	3535	JOHN D LEONOWITZ	56
1410	LAURIE SYLVIA	14	11257	RICHARD A ROZELLA	3	<b>Skyline Ln</b>		
1427	RUBEN W WOHLFIEL LE	14	11267	LYLE W DALLMANN	3	1251	GERALD D SEIDEL & SALLY A SEI	4
<b>Santo Rd</b>			11300	WILLIAM E RADUEGE TRUST	3	1255	GERALD D SEIDEL & SALLY A SEI	4
11361	SHARI L MCPHERSON TRUST	30	11314	THOMAS H CEGLAREK	3	1256	GERALD D SEIDEL & SALLY A SEI	4
11368	SHARI L MCPHERSON TRUST	30	11324	REBECCA WILLIAMS	3	1257	GERALD D SEIDEL & SALLY A SEI	4
11379	SHARI L MCPHERSON TRUST	30	11326	CHERYL MARKUS	3	<b>Skywood Dr</b>		
11400	SHARI L MCPHERSON TRUST	30	11332	RANDOLPH C HANSON	3	10828	CHAD M SHENBERG	5
<b>Schuman Rd</b>			11335	RANDALL A CLURE	3	10855	EDWARD C ZEINERT	4
2115	STATE OF WISCONSIN	30	11341	GILBERT E SLIVICKE	3	10862	ANTHONY A MARTH	4
2202	MATTHEW C TEGLAND	30	11352	ROBERT M WRIGHT	3	<b>Sly Dr</b>		
2225	JEREMY GRUBB	30	11362	NOT AVAILABLE	3	1005	GERALD D SEIDEL & SALLY A SEI	4
2238	LINDA L ALSTEEN	30	11403	STEPHEN RYSKIEWICZ	3	1010	GERALD D SEIDEL & SALLY A SEI	4
2240	CHASE L CHRISTOPHERSON	30	11408	JEFFREY J FIECK	12	1013	GERALD D SEIDEL & SALLY A SEI	4
2242	RENEE G DEHNE	30	11415	CANDACE L LOUBRIEL TRUST	12	1017	GERALD D SEIDEL & SALLY A SEI	4
2252	MITCHEL R CHAPIN	30	11416	FREDERIC M COLMAN	12	1031	GERALD D SEIDEL & SALLY A SEI	4
2260	MARK A WRIGHT	30	11423	ANDREW KRAUSE	12	1035	GERALD D SEIDEL & SALLY A SEI	4
2317	KASEY LEMKE	39	11428	MICHAEL J SCHULTZ	12	1041	GERALD D SEIDEL & SALLY A SEI	4
2335	DARIN L FAHRNEY	39	11431	JANICE R FRAUENHEIM	12	1045	GERALD D SEIDEL & SALLY A SEI	4
2360	DONALD T BERNDT LE	39	11439	MICHAEL C DRAKE	12	1049	GERALD D SEIDEL & SALLY A SEI	4
2365	DONALD T BERNDT LE	39	11449	KAREN M RICHARDSON	12	1050	GERALD D SEIDEL & SALLY A SEI	4
2379	JEFFREY R ALLEN	39	<b>Shady View Rd</b>			1053	GERALD D SEIDEL & SALLY A SEI	4
2391	WALKER MONACELLI CORP	39	1935	KAREN A KEMENY	21	1054	GERALD D SEIDEL & SALLY A SEI	4
2403	JOLINE ANN BARTELT	39	1937	BRUCE M HOMFELDT	21	1057	GERALD D SEIDEL & SALLY A SEI	4
2416	DAVID L KOWENSTROT	39	1941	LORENE M RICE	21	1058	GERALD D SEIDEL & SALLY A SEI	4
2421	JONAS B BEDNAREK	39	1943	ANDREW B KRUEGER	21	1059	GERALD D SEIDEL & SALLY A SEI	4
2437	SANDRA A NOE	39	1947	KEITH J BANE TRUST	21	1061	GERALD D SEIDEL & SALLY A SEI	4
2440	DAVID L KOWENSTROT	39	1951	MICHAEL G JOPP	21	1064	GERALD D SEIDEL & SALLY A SEI	4
2445	KASEY LEMKE	39	1970	ROGER A GRIINKE	21			
2459	DANIEL R BREITWEISER	39	1980	MATTHEW P STEVENS	21			

This fire directory was compiled using the 9-1-1 address data and the land owner information from the Vilas County tax roll. Vilas County makes every effort to produce and publish the most accurate and current information possible. No warranties, expressed or implied, are provided for the data provided, its use, or its interpretation. Vilas County does not guarantee the accuracy of the material contained herein and is not responsible for any misuse or misrepresentation of this information or its derivatives. PLEASE REPORT ANY DISCREPANCIES TO THE VILAS COUNTY ADDRESSING COORDINATOR AT 715-479-3755.

## Address Index by Road Name

Addr.	Owner	Page	Addr.	Owner	Page	Addr.	Owner	Page
1065	GERALD D SEIDEL & SALLY A SEI	4	10995	MICHAEL POLIC	40	1093	NOT AVAILABLE	3
1068	GERALD D SEIDEL & SALLY A SEI	4	11000	GARY E TREXLER TRUST	40	1101	ROSEMARY R WILL	3
1078	GERALD D SEIDEL & SALLY A SEI	4	11011	DOUGLAS J KLUMB TRUST	40	1109	GARY A HAMMELMANN TRUST	3
1080	GERALD D SEIDEL & SALLY A SEI	4	11066	PAUL J KOESTER	40	1125	ROBERT & NANCY NORK TRUST	3
1082	GERALD D SEIDEL & SALLY A SEI	4	11098	ROBERT C BERKEN	40	1135	BERGMAN TRUST	3
<b>Snowbird Trl</b>			11138	JACOB S FIECK	40	1143	ROBERT & BRENDA BORGER TR	3
1325	BREEZY PINES PARK & STOR LL	4	11165	ERIK CHRISTENSEN	39	1145	MARK A ANDERSON TRUST	3
1326	BREEZY PINES PARK & STOR LL	4	<b>Soik Rd</b>			1147	KATHARINE C GRUNDY	3
1328	BREEZY PINES PARK & STOR LL	4	2069	PETERSDORF TRUST	34	1151	MICHAEL C MEYER	3
1329	BREEZY PINES PARK & STOR LL	4	2075	ESSMANN TRUST	34	1157	RICHARD A SIMMONS	2
1332	BREEZY PINES PARK & STOR LL	13	2079	BRADLEY J GLEASON	34	1159	GARY B SIMMONS TRUST	2
1333	BREEZY PINES PARK & STOR LL	13	2081	ROBERT L GLEASON	34	1161	JACK P DAVIS JR	2
1336	BREEZY PINES PARK & STOR LL	13	2083	JOHN J KENDER	34	1163	NANCY E STEVENOSKI	2
1337	BREEZY PINES PARK & STOR LL	13	2086	JEREMY J ZIMMER	34	1165	DENNIS BINDL	2
1344	BREEZY PINES PARK & STOR LL	13	2089	JOHN E ROACH	34	1167	LINDA ALGER	2
1347	BREEZY PINES PARK & STOR LL	13	2091	JOEL R SCHENCK	34	1171	DAVID W RHYAN TRUST	2
1348	BREEZY PINES PARK & STOR LL	13	2095	AARON SANDERS	34	1175	MARGARET E MARACCINI	2
1349	BREEZY PINES PARK & STOR LL	13	<b>South Bay Rd</b>			1179	ROBIN K HARDY	2
1350	BREEZY PINES PARK & STOR LL	13	1458	JODY M RICHARDSON	10	1181	WESLEY A LEWIS	2
1353	BREEZY PINES PARK & STOR LL	13	1459	TODD DEDRICK TRUST	10	1190	TN & KS LLC	2
1354	BREEZY PINES PARK & STOR LL	13	1475	DIANE M KRAWCZYK LE	10	1191	ADAM M BRILL	2
1358	BREEZY PINES PARK & STOR LL	13	1482	JODY M RICHARDSON	10	1193	KEITH KULPA	2
1359	BREEZY PINES PARK & STOR LL	13	1485	GEI INCOME TRUST	10	1195	FRANCIS G BLOEMERS	2
1361	BREEZY PINES PARK & STOR LL	13	1509	EUGENE F LABNO TRUST	10	1199	TIMOTHY CARROLL TRUST	2
1362	BREEZY PINES PARK & STOR LL	13	1510	RICHARD W GIESE	10	1200	JASON D KIDD	2
<b>Snyder Loop Rd</b>			<b>Spruce Rd</b>			1202	KIDD TRUST	2
2533	REBECCA L WILDE	40	11405	GERALD L BROST TRUST	39	1203	DANIEL S GALBRECHT	2
2545	ROBERT S WELCH	40	11411	DANIEL P HOUK	39	1205	TIERNEY R EDWARDS	2
2552	OWEN J DAHL	40	11414	11414 SPRUCE ROAD LLC	39	1255	ARIN JB ALESAUSKAS	1
2560	MICHAEL S BAUER	40	11418	KEVIN D WEIER	39	1267	ALYSSA P BURG	1
2575	DARLENE L JENSEN	40	11420	MICHAEL T TSCHIDA	39	1281	THEODORE J INDERMUEHLE	1
2580	JOSEPH M MOLL II	40	11422	RICHARD A HOEKSTRA	39	1295	STUART L FOLTZ TRUST	1
2597	JUSTIN T TLUSTY	40	11426	MATTHEW D EBERT	39	1297	WISCONSIN PUBLIC SERVICE CO	1
<b>Snyder Rd</b>			<b>Spruce St</b>			<b>STH 70</b>		
10875	LISA R JOHNSON	49	10987	GERALD D SEIDEL & SALLY A SEI	4	9855	STATE OF WISCONSIN	16
10881	THOMAS M TESSIATORE	49	10988	GERALD D SEIDEL & SALLY A SEI	4	9925	LITTLE ARBOR VITAE LAKE LLC	16
10887	JONATHAN E HAGEN & JOY A HA	49	10989	GERALD D SEIDEL & SALLY A SEI	4	10075	TIMOTHY J KROLCZYK	16
10893	JOHN J WILLIAMS	49	10992	GERALD D SEIDEL & SALLY A SEI	4	10080	BRADY BRUHL	16
10894	COREY J BACKHAUS	49	10993	GERALD D SEIDEL & SALLY A SEI	4	10097	KWAK TRUST	16
10895	DENNIS TARNOWSKI	49	10994	GERALD D SEIDEL & SALLY A SEI	4	10129	GEORGE MARKLE TRUST	16
10899	TIMOTHY R HAMMOND TRUST	49	<b>STH 47</b>			10140	JOHN SCHAUMBERG	16
10904	BRYCE G BERKLUND	49	310	CELMIKE INC	3	10145	JOHN D HEMMY	16
10907	GAYLE M DERWINSKI	49	330	BUGLASS HOLDINGS LLC	3	10165	JEFFREY S QUINN	16
10915	MICHAEL S BAUER	49	1028	KENNETH T WICKMAN TRUST	3	10528	AVC CAMPGROUNDS LLC	5
10923	RON LANGE	40	1031	PHILLIP J SEEP III	3	10536	LAKELAND INVESTMENTS LLC	5
10929	RADKE TRUST	40	1049	MARY L PANZENHAGEN	3	10678	GUY D POSIENZNY	14
10935	JANE A COTTER TRUST	40	1075	RONALD K BRADAC	3	10683	SANDRA J GHRKE TRUST	14
10945	DANIEL BLOCH TRUST	40	1083	JOSEPH ANDERSON	3	10693	STACY N FELCH	14
10951	WILLIAM J SCHNEIDER	40				10701	JUSTIN D DECKER	14
10957	MICHAEL J RAYOME	40				10705	SCOTT K MERRILL	14
10963	JOSEPH BAY	40				10718	VILAS COUNTY	14
10971	SUSAN WIBERG	40				10721	LAKELAND ATV CLUB INC	14
10977	DAVID S WILLIAMSON	40				10729	ARNOLD O GOEBBERT TRUST	14
10983	SOLVERUD TRUST	40				10739	BRIAN P HALDORSON	14
10985	JOHN S MCGINNESS	40				10749	MEGAN PERKINS	14
10987	PAUL M LOPEZ TRUST	40				10750	MICHAEL HANUS	14
10991	LAURENCE A MOLLER	40				10811	HIT THE TRAIL LLC	14
						10821	DONNA R PUKALL TRUST	14
						10829	BRENDA L MCMILLION	13

This fire directory was compiled using the 9-1-1 address data and the land owner information from the Vilas County tax roll. Vilas County makes every effort to produce and publish the most accurate and current information possible. No warranties, expressed or implied, are provided for the data provided, its use, or its interpretation. Vilas County does not guarantee the accuracy of the material contained herein and is not responsible for any misuse or misrepresentation of this information or its derivatives. PLEASE REPORT ANY DISCREPANCIES TO THE VILAS COUNTY ADDRESSING COORDINATOR AT 715-479-3755.

## Address Index by Road Name

Addr.	Owner	Page	Addr.	Owner	Page	Addr.	Owner	Page
10830	MARY L YEAGLEY	13	11809	RANDY S TRAPP & RHONDA A TR	11	<b>Thunderbird Ln</b>		
10831	FJC PROPERTIES LLC	13	11820	DAVID R ECKLUND	11	2703	PATRICK J GENRICH TRUST	39
10836	KARRI M MATTI	13	11821	ROBERT RENKAS	11	2707	NATHAN A HOFFMAN	39
10839	GARY R VENDL	13	11827	LINDA B HENNINGSEN	10	2709	MINOCQUA LAND CO LLC	39
10840	NEAL C ANDERSON	13	11833	KAREN K RITCHIE	10	2711	MINOCQUA LAND CO LLC	39
10841	JOSEPH C MAPES	13	11839	TIMOTHY J LERDAHL	10	2712	THUNDERBIRD CONDOMINIUM	39
10850	KATHLEEN A SHEPHERD	13	11845	THOMAS A LERDAHL	10	2713	CHRISTOPHER P GILLING	39
10861	PUKALL LUMBER COMPANY INC	13	11867	JEFFREY G DOBYNS	10	2715	VETTER TRUST	39
10871	SUSAN C PUKALL TRUST	13	11869	JEFFREY G DOBYNS	10	2717	CHRISTOPHER P GILLING	39
10889	BECKER INVESTMENTSIII LLC	13	11872	JOHN KLESSIG	10	2719	THUNDERBIRD LANE LLC	39
10890	LAKELAND INVESTMENTS LLC	13	11896	DAVID HARTJES	10	2723	DENNIS J KEUNTJES	39
10894	PUKALL LUMBER CO INC	13	<b>Sunrise Ln</b>			2725	BRUCE A BROWN	39
10895	BECKER INVESTMENTSIII LLC	13	2006	JACOB J GUKICH	30	2733	MELANIE A MONROE	39
10925	NEAL ANDERSON	13	2010	JEFFREY J WETTERAU TRUST	21	<b>Timber Meadows Rd</b>		
10946	DANNIE L MONCATCH	13	2015	MATTHEW M RALEY	21	4173	MARY LOU KELLEY TRUST	63
10947	NEAL C ANDERSON	13	<b>Sunset Ln</b>			4177	DONALD R BRUSCH TRUST	63
10960	WILLIAM C SAAL LE	13	1177	RANDOLPH M SLIGA TRUST	8	4185	JOHN FOLEY	63
10961	NEAL C ANDERSON	13	1181	PAUL W DEBOER	8	4187	ROBERT S WESKE	63
10983	DANIEL L MEYER	13	1185	JOHN F TERLEP	8	4189	LISA R SREJMA TRUST	63
10984	LAKELAND INVESTMENTS LLC	13	1187	GLENN J SPEICH TRUST JR	8	4195	SCOTT T DUROCHER	62
10989	HIGHLAND OFFICE LLC	13	1191	GREGREY J MCMASTER TRUST	8	4197	ELAINE M WENDT	62
10995	ROBERT KLEINSCHMIDT TRUST	13	<b>Swenson Rd</b>			4203	SCHULTZ TRUST	62
11006	TRAPP FAMILY TRUST	13	111	N&J INVESTMENTS LLC	3	4213	EDMUND R LIEBL	59
11011	HEIDI KOPLITZ	13	121	TRAVIS J PINGEL	3	<b>Timber Trail Ct</b>		
11014	COLIN SCOTT	13	129	JOSEPH G SCHOENECKER	3	1096	VECTOR N HOFFMAN	3
11015	COREY & HEIDI KOPLITZ TRUST	13	133	DONNA L INSKO	3	1098	DELIGHTFUL RENTALS LLC	3
11019	BRYAN HOFFMAN	13	136	JESSE ENTERPRISES LLC	3	1109	JAY L NELSON TRUST	3
11023	MICHAEL L WILL	13	141	RICHARD C ROARK	3	1112	SUSAN E KNIGHT TRUST	3
11027	MICHAEL L WILL	13	<b>Swift Creek Trl</b>			1118	JOHNNIE R KASTNER	3
11031	MICHAEL L WILL	13	3996	DUSTIN E HOYE	58	1121	F PAUL BORCHARDT	3
11039	BARTON L BELK	13	4000	GRESHAM RETREAT LLC	58	1136	RANDY J HOOPLE	3
11084	WILD SHAKER LLC	13	4004	JWF TRUST	58	<b>Tonya Dr</b>		
11085	KWIK TRIP INC	13	4008	JAMES A ROSE	58	11178	JEROME M PETERSON	12
<b>Strollers Ln</b>			4019	MICHAEL R CRESTO	58	11179	THOMAS W CASTREE	12
11066	JOAN R BELLIVEAU	13	4021	MICHAEL R CRESTO	58	11183	RICHARD R BURNETT	12
11069	GARY E WALBRUCK	13	<b>Tailwind Taxiway</b>			11184	JOHN DALUM	12
11071	BEVERLY A MILLER TRUST	13	1539	LAKELAND AIRPORT COMM	11	11185	DAN J GUTKNECHT	12
11072	KAREN C POWELL	13	1543	LAKELAND AIRPORT COMM	11	11188	JOHN G AUFRERE	12
11078	LAURIE-JEAN STELLBERG	13	1547	LAKELAND AIRPORT COMM	11	11191	RICHARD D SCHMIT	12
<b>Stub Ave</b>			<b>Terry Dr</b>			11195	JACQUELINE S JUNGEMANN	12
1162	GERALD D SEIDEL & SALLY A SEI	4	10993	DAVE L BATISTE	13	11197	KENNETH T WICKMAN TRUST	12
1163	GERALD D SEIDEL & SALLY A SEI	4	11010	THOMAS W & LYNN A GUMHOLD	13	11198	THERESA S TAYLOR	12
1166	GERALD D SEIDEL & SALLY A SEI	4	<b>Thiedeman Rd</b>			11199	KIMBERLY A PETERSON	12
1168	GERALD D SEIDEL & SALLY A SEI	4	11338	BRETT S NASTALA	20	11200	NICHOLAS D GOSELIN	12
1172	GERALD D SEIDEL & SALLY A SEI	4	11397	SCOTT FRENCH	21	11201	KELLY FERGUSON	12
<b>Sumach Lake Rd</b>			11400	SK CAMPING HOLDINGS LLC	21	11203	JOSHUA D SLOAN	3
11570	TOY DEN ACQUISITIONS LLC	11	11400	SK CAMPING HOLDINGS LLC	21	11208	THOMAS WOLLER	3
11580	EARL STIEMERT LE	11	11400	SK CAMPING HOLDINGS LLC	21	11209	NICHOLAS WILLIAMS	3
11581	ANDREW S TEICHMILLER	11	<b>Thomas Dr</b>			<b>Towanda Rd</b>		
11590	FOLEY REAL ESTATE LLC	11	1136	DALE S IZYDOREK	4	1674	ROBERT E DUNBAR	12
11661	ERIC J THUMS	11	1137	SAMUEL B TAYLOR	4	1754	RONALD M BAROKA	21
11690	JON W RADTKE	11				1758	THEODORE J INDERMUEHLE	21
11698	KYLIE RUTTA	11				1760	THEODORE J INDERMUEHLE	21
11699	THOMAS W THRALL	11				1830	BOAT LANDING	21
11720	PAUL C MLEKO	11						
11725	GARY ENGELS	11						
11800	KEITH M SUPINSKI	11						

This fire directory was compiled using the 9-1-1 address data and the land owner information from the Vilas County tax roll. Vilas County makes every effort to produce and publish the most accurate and current information possible. No warranties, expressed or implied, are provided for the data provided, its use, or its interpretation. Vilas County does not guarantee the accuracy of the material contained herein and is not responsible for any misuse or misrepresentation of this information or its derivatives. PLEASE REPORT ANY DISCREPANCIES TO THE VILAS COUNTY ADDRESSING COORDINATOR AT 715-479-3755.



## Address Index by Road Name

Addr.	Owner	Page	Addr.	Owner	Page	Addr.	Owner	Page
<b>Towering Pines Ln</b>			<b>Tuckaway Ct</b>			147 NEIL SHUCHA 3		
11544	RYAN M TRAPP	21	11142	DONALD M SMOLINSKI	3	151	CHRISTOPHER A STEFFENS	3
11549	MARK H DIENER TRUST	20	11154	MAE COWAN	3	157	CHRISTOPHER A STEFFENS	3
11567	ANTHONY L FRANK	20	<b>Tuckaway Rd</b>			166	RUBBER KNIFE LLC	4
11568	JESSE K ANDERSON	20	11102	BTTP INVESTMENTS LLC	4	171	TIMOTHY H CRISCO	3
<b>Townline Rd</b>			11104	BTTP INVESTMENTS LLC	4	178	HILLESTAD PHARMACEUTICAL IN	4
10505	JUDY L GASPAR	5	11105	STEVE SLIWINSKI	4	181	AJVOCHE INVESTMENTS LLC	3
10519	MATTHEW J SHARP	5	11106	BTTP INVESTMENTS LLC	4	195	ERA ESTATES LLC	3
10526	MICHAEL H HOPPER	5	11108	BTTP INVESTMENTS LLC	4	211	APG NWI LLC	3
10540	KENNETH GREBE	5	11110	BTTP INVESTMENTS LLC	4	248	LIND TRUST	4
10810	JEFFREY K FRENCH	5	11113	CONRAD A NENN	4	254	ARROWHEAD TOWNHOMES CON	4
10816	RICHARD C COLWELL	5	11119	MICHAEL R LITMAN	4	256	DAMGAARD-LEADHOLM TRUST	4
10824	LISA ALBANESE	4	11125	BEHLING POTTER FAMILY TRUST	4	260	TROY A HOFF	4
10828	RONALD W CLARKE	4	11128	VJAI P KHAN	4	277	PAMELA J SCHULTZ	3
10852	ALEXANDER J OTTE	4	11131	ALLEN L WITT	4	285	ADAM KLARKOWSKI	3
10870	GERALD H BETTIN	4	11149	SCOTT W ORREN	3	293	HARRIET A SMITH TRUST	4
10924	GERALD D SEIDEL & SALLY A SEI	4	11169	JANET EMBLETON	3	300	JDSJ INC	4
11010	MARY A FASSE	4	11179	BRYAN D OLSON	3	303	RANDALL JONES TRUST	4
11018	JAMES A LUMB TRUST	4	11184	GEORGE W PRUDENT	3	304	EDWIN V ABRAHAMSON	4
11022	LARRY L LILJESTRAND TRUST	4	11185	THOMAS J KAFKA	3	309	MARION F BENSON	4
<b>Trapp Rd</b>			11198	STEPHEN BOERSEN	3	313	GENIN JOINT REVOCABLE TRUS	4
1190	TED BATWINSKI	4	11201	MARK D PORTER	3	317	BARBI J CARLSON	4
1198	EVAN P FANNING	4	11202	JOHN P SCHNEIDER	3	329	PROPERTY PRESERVATION INC	4
1204	TRAPP REVOCABLE TRUST	4	11207	KAREN BURRESS	3	330	STEVEN E LEE	4
1206	TRAPP REVOCABLE TRUST	4	11215	RONALD J ADAMSKI	3	333	PROPERTY PRESERVATION INC	4
1210	DANIEL L DROST	4	11216	MCCAIN TRUST	3	334	STEVEN E LEE	4
1218	RONALD B TRAPP TRUST	4	11230	LESLIE S FINLEY	3	338	STEVEN E LEE	4
1228	KRISTIN A TRAPP	4	11245	GLENN K BEREITER	3	339	LARRY W COLES	4
1238	NOT AVAILABLE	4	<b>Upper Bay Ln</b>			340	MARCIE A HAUSER	4
<b>Trout Lake Ln</b>			11340	THOMAS M ROY	21	344	JDSJ INC	4
3590	TROUT LAKE LODGE LLC	56	11348	DAVID R GEORGE	21	351	CHARLES DEBACKER	4
3598	TROUT LAKE LODGE LLC	56	11360	ANTHONY P PERINO	21	360	JDSJ INC	4
3604	TROUT LAKE LODGE LLC	56	11364	MICHAEL G NICOLETTI	21	370	JDSJ INC	4
3610	TROUT LAKE LODGE LLC	56	<b>Upper Rd</b>			373	MICHAEL J DEUTSCHER	4
3618	TROUT LAKE LODGE LLC	56	10166	KELLY REMS	16	375	JWE PROPERTIES LLC	4
3621	TROUT LAKE LODGE LLC	56	10173	KELLY REMS	16	377	JWE PROPERTIES LLC	4
<b>Trout Lake Rd</b>			10180	ALAN SAUER	7	378	KAREN J MORGAN TRUST	4
3564	GARY L SCHILDT	56	10195	CHRISTOPHER L SMITH	7	380	KAREN J MORGAN TRUST	4
3573	STATE OF WISCONSIN	56	10199	PATRICK M RUSSELL	7	382	PLOWMAN LLC	4
3574	BERNHARDT TRUST	56	10201	LAKESIDE LOOKOUT LLC	7	393	JAMES F SYDOW	4
3582	MCLARTY TRUST	56	10203	MICHAEL T LESSELYONG	7	397	JAMES F SYDOW	4
3584	OTHER	56	10205	TODD WOLETZ	7	399	JAMES F SYDOW	4
3584	GRAHAM PROPERTIES TRUST	61	10207	PAUL M WROBLEWSKI	7	1205	JAMES F SYDOW	4
3586	PHILIP J MENZNER TRUST	56	10209	JOHN N BEHRENS	7	1209	JAMES F SYDOW	4
3720	MARTIN BUEHLER	56	10213	BARBARA L POPELKA	7	1215	SUSAN K STAAB	4
3730	JAMES H SPERLING	61	<b>USH 51</b>			1225	DEBRA L BISHOP TRUST	4
3780	MARY ROBINSON TRUST	56	103	103 HWY 51 LLC	3	1283	JANSSSEN INVESTMENTS LLC	4
3792	MARY ROBINSON TRUST	60	104	JEROLD P FAHRNER TRUST	4	1371	DAVID C HELLER JR	13
11265	CARDINAL LODGE INC	56	106	JEROLD P FAHRNER TRUST	4	1400	SOUTH BAY PROPERTIES LLC	13
<b>Troy Ln</b>			120	TROY D WESTCOTT	4	1401	BALLYPINES LLC	13
10960	GERALD D SEIDEL & SALLY A SEI	4	123	MIZA & ELVIS INVESTMENTS LLC	3	1413	PETER AMERPOHL	13
10962	GERALD D SEIDEL & SALLY A SEI	4	126	WB NO 1 LLC	4	1421	BAD BONES PROPERTY LLC	13
10966	GERALD D SEIDEL & SALLY A SEI	4	133	JESSE ENTERPRISES LLC	3	1426	HLW ENTERPRISES LLC	13
10970	GERALD D SEIDEL & SALLY A SEI	4	134	BARRY A RABL	4	1429	SOFTWOOD PROPERTIES LLC	13
10971	GERALD D SEIDEL & SALLY A SEI	4	137	JARED SCHUFF	3	1431	SOFTWOOD PROPERTIES LLC	13
			146	TODD M WIPPERFURTH	4	1455	REBECCA C RATTENBACH	13
						1489	DARLENE BATWINSKI	13
						1517	BROEKER FAMILY TRUST	12
						1565	RICHARD F MURPHY TRUST	13
						1571	DANIEL P & MARY R REULAND R	13

This fire directory was compiled using the 9-1-1 address data and the land owner information from the Vilas County tax roll. Vilas County makes every effort to produce and publish the most accurate and current information possible. No warranties, expressed or implied, are provided for the data provided, its use, or its interpretation. Vilas County does not guarantee the accuracy of the material contained herein and is not responsible for any misuse or misrepresentation of this information or its derivatives. PLEASE REPORT ANY DISCREPANCIES TO THE VILAS COUNTY ADDRESSING COORDINATOR AT 715-479-3755.

# Address Index by Road Name

Addr.	Owner	Page	Addr.	Owner	Page	Addr.	Owner	Page
1573	GREGORY S MAINES	13	<b>Vandercook Rd</b>			<b>Walck Rd</b>		
1575	EAGLES COVE ENTERPRISES LL	13	2390	JAMES H SPERLING	32	1755	MIKE R FISCHER & ELIZABETH J	21
1685	JON L HANSEN	13	<b>Verla Dr</b>			1759	WILLIAM J BERGE	21
1689	MICHAEL J KAMPER	22	10984	CURTIS R REIN	13	1763	PAMELA A SOBIESKI	21
1700	MARSHA M RENNER TRUST	22	10988	STEVEN G SIMES	13	1765	JOHN F SUPINSKI	21
1707	HOWARD YOUNG FOUNDATION I	22	10995	SCOTT R LA BARGE	13	1769	SUZANNE J REHWINKEL	21
1711	MICHAEL P BURRELL	22	11012	BRUCE I HOLMES	13	1773	ADAM M DREWEK	21
1768	BEARS DEN STORAGE LLC	22	11016	THOMAS W GUMHOLD TRUST	13	1779	RITLUND PROPERTIES INC	21
1770	BEARS DEN STORAGE LLC	22	<b>Verna Ln</b>			1785	CLIFFORD W CLAUS	21
1800	ALLIED 100 LLC	22	11473	DIANE L SHAY	29	1789	RONALD E LIEBE	21
1964	PITLIK & WICK INC	22	11483	RICHARD S ENGELMEIER	29	1795	MICHAEL SHELLEY	21
1982	PITLIK & WICK INC	30	11511	WILLIAM R KRUEGER	38	1803	SCOTT SHAFFER	21
1991	PITLIK & WICK INC	21	11523	SCHARPF FAMILY CABIN LLC	38	1811	MCKINNEY TRUST	21
1995	PITLIK & WICK INC	30	<b>Vilas Pines Dr</b>			1826	NICOLAS R KRUEGER	21
1998	STATE OF WISCONSIN	30	10931	CALS COTTAGE LLC	4	1840	NOT AVAILABLE	21
2341	MERLIN AND DALE PROPERTI LL	30	10941	JESSE HINNER	4	1858	BECKER INVESTMENTSII LLC	22
2353	KENNETH F DONNER	30	10951	ANDREW D MADSON	4	<b>Wallace Rd</b>		
2363	TY TRAPP	30	<b>Virgin Pines Ln</b>			230	LAUREL REAL ESTATE LLC	3
2525	MICHAEL S BAUER	39	1048	THOMAS J BUSSAN	2	248	APG NWI LLC	3
2527	SCOTT FLETCHER	39	1052	DON F FREDERICK	2	250	APG NWI LLC	3
2529	JOHN G TOUZIOS	39	1056	PETER L GEISSAL	2	<b>Wendy Dr</b>		
2530	KATHY J BRIQUELET	39	1060	JOSEPH D STIEGLITZ TRUST	2	1444	DANIEL S GALBRECHT	13
2533	MCCAULEY TRUST	39	1064	TIMOTHY R JEWELL	2	1450	JOHN J SMITH TRUST	13
2535	DAVID J MORAN	39	<b>W Harbor Dr</b>			1459	MICHAEL D CARROLL	13
2537	NICHOLAS C DURKEE	39	1238	TIMOTHY COURI	4	1480	GILBERTSON ENTERPRISES LLC	13
2539	MICHAEL RAUSCHENBACH	39	1241	DAVID R WILLIS	4	1487	DENNIS J HOLMES	13
2545	KEVIN R ENTWISTLE	39	1243	MICHAEL L BERNARD	4	1492	JEFFREY THOMAS TRUST	13
2625	MICHAEL R ZOLFO	39	1250	FRANK VOJTA TRUST	4	1496	SCOTT P ARNETT	13
2653	BENJAMIN ZAGORSKI	39	1251	KELSEY NIMSGERN	4	1502	JOAN M HEENAHAN	13
2685	MINOCQUA HOSPITALITY HOLDI	39	1256	PATRICK C STRONGHART	4	<b>Whispering Trl</b>		
2687	JEFFREY A REYNOLDS TRUST	39	1257	DEAN W BORTZ	4	11254	JEFFREY P RANDALL	3
2689	PATRICK S MCDERMOTT	39	1260	JOHNNIE R KASTNER	4	11257	SAM J BRAYA TRUST III	3
2693	JONATHAN P GROTH	39	1264	JARED A BAYER	4	<b>White Birch Rd</b>		
2697	DAVID A VAN ESS	39	1265	MATTHEW R GEHRMAN	4	1699	CHRISTOPHER L COURTNEY	19
2699	DAVID A VAN ESS	39	1266	JOHN P MASTORAS	4	1706	CHRISTOPHER O BRIEN	20
2703	NATHAN A HOFFMAN	39	1269	SIRELLA GUIBORD	4	1720	COLLINS LIVING TRUST	20
2705	NATHAN A HOFFMAN	39	1275	DANIEL MICKELSEN	4	1724	DANIEL G TADIELLO	20
2721	MINOCQUA LAND CO LLC	39	1287	NICHOLAS D RADEMACHER	4	1727	CHARLES C HABECK	19
2740	TRAPP TRUST	39	<b>W Mary Ln</b>			1737	JAN BETTIS	19
2741	MATTHEW C TEGLAND	39	1569	KARL H KUNSTEK TRUST	12	<b>White Pine Ln</b>		
2742	DEBORAH A REDEMANN	40	1571	BRENDA J WIGGLESWORTH	12	1158	BILLY R PRITCHARD	2
2743	MATTHEW C TEGLAND	48	1575	HAROLD R HUSKE	12	1169	ROBERT J BLOHM TRUST	2
3285	STATE OF WISCONSIN	53	1579	MARK E MILLER	12	<b>Wihega Rd</b>		
3485	STATE OF WISCONSIN	57	1580	JAKE WHEELER	12	2510	PATRICIA J MURPHY TRUST	39
3532	BARBARA A DIERKSEN TRUST	56	1583	DANIEL J KELLNER	12	2566	STEVEN R LINDLOFF	39
3800	TROUT LAKE GOLF & COUNTRY	56	1587	MILLER TRUST	12	2590	ADAM P WADZINSKI	39
3808	LESLIE NOYES DURYEA II TRUST	60	1588	RODD L HESSLER	12	2591	WILBUR W PETERS	39
3830	LESLIE NOYES DURYEA II TRUST	60	1597	FRANK BAUERS TRUST	12	2595	STEVEN C OLSON TRUST	39
3852	RED CROWN LODGE LLC	60	1598	MIKE VUJICA	12	2598	JAMES SIROTA	39
3878	HICKEY TRUST	60	<b>W Spur Rd</b>			2607	MICHAEL E IVERSON	39
3890	WILLIAM B HOPPER TRUST	60	10149	JOANNE L AHLBORN	16	2617	THOMAS G MARTINEZ	39
3904	LEONARD B KOENEN TRUST	60	10201	MARIA BRAX TRUST	7	2618	TODD L BLANK	39
3980	RED ARROW CAMP INC	60	10211	FRANK A SCHIMPF & BONNIE K S	7	2639	DAVID S UHRMANN	39
4157	STATE OF WISCONSIN	63	<b>Valley Ct</b>			2647	DAVID S UHRMANN	39
4285	2MGK LLC	62	1362	MILL POND RESIDENCES LLC	14			
			1371	MILL POND RESIDENCES LLC	14			
			1383	MILL POND RESIDENCES LLC	14			

This fire directory was compiled using the 9-1-1 address data and the land owner information from the Vilas County tax roll. Vilas County makes every effort to produce and publish the most accurate and current information possible. No warranties, expressed or implied, are provided for the data provided, its use, or its interpretation. Vilas County does not guarantee the accuracy of the material contained herein and is not responsible for any misuse or misrepresentation of this information or its derivatives. PLEASE REPORT ANY DISCREPANCIES TO THE VILAS COUNTY ADDRESSING COORDINATOR AT 715-479-3755.

## Address Index by Road Name

Addr.	Owner	Page	Addr.	Owner	Page	Addr.	Owner	Page
2656	STEVEN R LINDLOFF	39	<b>Windrush Taxiway</b>			9909	NICOLAS F WHITFIELD TRUST	44
2659	DAVID A SCHNADERBECK	39	1568	LAKELAND AIRPORT COMM	11	9914	JEFFERY J KOLOKITHAS	44
2667	JEFF BIERTZER	39	1602	LAKELAND AIRPORT COMM	11	9915	LARRY R HOBART JR	44
2668	STEVEN P AVELALLEMANT	39	1610	LAKELAND AIRPORT COMM	11	10041	GOEKS FAMILY HOLDINGS LLC	35
2679	ADAM M HAGEN	39	1618	LAKELAND AIRPORT COMM	11	10064	DEAN NIELSEN TRUST	34
2691	BRETT D MYERS	39	1628	LAKELAND AIRPORT COMM	11	10119	PETER EPPERSON	34
2723	JAMES M HARTWIG	47	1634	LAKELAND AIRPORT COMM	11	<b>Wolff Rd</b>		
2747	JAMES M HARTWIG	48	1640	LAKELAND AIRPORT COMM	11	11075	THOMAS J STECKER	22
2790	TODD J RUCINSKI TRUST	48	<b>Wipwholstein Ln</b>			11079	DALE D SOLTOW	22
<b>Wildberry Dr</b>			1146	JOHN R MICHAELSON	3	11083	KENNETH J BRUNELL	22
1083	GERALD J FIRKUS	4	1166	NOT AVAILABLE	3	11087	WILLIAM A FOSS	22
1091	THOMAS R HORNBUCKLE	4	<b>Witches Lake Rd</b>			11099	BRETT J RATAJCZAK	22
1094	ELIZABETH COBB NELSON	4	2230	GOEKS FAMILY HOLDINGS LLC	35	<b>Woodland Beach Ln</b>		
<b>Wildlife Ln</b>			9300	PAUL W SZMANDA	44	10582	GLADYS J HAIGHT TRUST	14
2328	LARRY J GOETTSCHE	29	9301	STAR L NORINI-JOHNSON TRUST	44	10584	GLADYS J HAIGHT TRUST	14
2332	GERALD L BROST TRUST	39	9304	CARRIE S NORWOOD	44	10586	GLADYS J HAIGHT TRUST	14
<b>Willies Ct</b>			9305	LORI SLONE	44	10588	DL BIERDZ TRUST	14
2343	RAYMOND J KNPSTEIN TRUST	39	9308	MARILYN L GEDIG TRUST	44	10592	DONALD J BECKER TRUST	14
2347	CRANDALL TRUST	39	9314	JULIE NELSON	44	10594	RUDOLPH J BECKER	14
<b>Willies Dr</b>			9315	PAUL W SZMANDA	44	10596	JA BECKER PROPERTIES LLC	14
2306	RYAN KRUEGER	30	9321	DAVID J TILKENS TRUST	44	10598	ERIK A YUSKA	14
2307	RONALD L CAPACIO	30	9329	HOWARD L BEHNKE	44	10600	GLADYS J HAIGHT TRUST	14
2319	DAVID A DIETZLER	30	9333	TODD TORP	44	<b>Woodland Dr</b>		
2330	JEREMY C HEDSTROM	30	9341	KRISTINE M SMITH	45	11046	HAMLIN TRUST	22
2331	SCOTT ZERSEN	30	9347	MARJORIE E CLAWSON	45	11050	NOT AVAILABLE	22
2340	THOMAS R SARAZIN	39	9365	DEANA SMUGALA	45	11056	THEODOR L SCHNEIDER	22
2341	KATE E HAWKE	39	9371	JEROME SCHMELZER	45	11060	SANDRA J HODEK	22
2359	JOHN R DOPKE	39	9381	GERALD S JERDE	45	11065	MARK L GEIER TRUST	13
2375	KYLE S REINKE	39	9385	IAN M ASTLE	45	11066	ROMAN A BEGALOWSKI	22
11280	ROBERT C KAUPIE	39	9395	THOMAS E OSIKA	45	11067	DONALD H SCHNEIDER JR	13
11284	BOAT LANDING	39	9399	ANN M PINTAR	45	11073	DARIUSZ SWIDEREK	13
11288	STEVEN L NOTTLESON	39	9403	ROBERT G WHITE LE	45	11074	THOMAS W WRASSE	22
11294	JAMES H LANING LE TRUST	39	9413	FRITZ TRUST	45	11079	HUSTLE AND GRIT LLC	13
11300	DEBRA A ROETHER RM	39	9421	NOT AVAILABLE	45	11086	TIMOTHY L PECK	22
11304	PHILIP M BOZICH	39	9424	MICHAEL RYNSKI	45	11089	DEAN E BORNEMAN	22
11318	ANDERSEN TRUST	39	9441	NIESEN TRUST	45	11092	DEAN E BORNEMAN	22
11322	CRAIG D GORECTKE	39	9461	CYNTHIA A KRENZEL	45	<b>Woodland Ln</b>		
11326	JOHN R DOPKE	39	9469	DANIEL O CISLER	45	1019	KENNETH E SHEPSKI JR	4
11330	TERENCE J YOUNG	39	9477	ROBERT F JAYNES	45	1087	HEIDI J TRAPP-JONET	4
11338	ROBERT K BUGLASS	39	9481	KENNETH R TIMM	45	<b>Woodpile Cir</b>		
11346	GRANT J VERHULST	39	9487	JOHN R SCHULZ	45	10986	COONS FRANKLIN LODGE INC	57
<b>Winat Rd</b>			9493	ROBERT J LOMBARDI	45	10990	COONS FRANKLIN LODGE INC	57
9928	JOHN F WROBEL TRUST	8	9498	DANIEL W TRAINOR	45	10994	COONS FRANKLIN LODGE INC	57
9930	JCB TRUST	8	9504	JOHN R SCHULZ	45	11000	COONS FRANKLIN LODGE INC	57
9936	RUSSELL A SCHMID TRUST	8	9507	GERALD S JERDE	45	11006	COONS FRANKLIN LODGE INC	57
9940	JENNIFER L RABE	8	9511	JUDITH A WHITE	45	11012	COONS FRANKLIN LODGE INC	57
9944	MARK D GELLIS TRUST	8	9516	JUDITH A WHITE	45	11020	COONS FRANKLIN LODGE INC	57
9967	ROBERT H WINAT	7	9517	GEORGE W SADLER TRUST	45	11024	COONS FRANKLIN LODGE INC	57
9978	SCHMIDT TRUST	7	9523	JOSEPH SIGMUND TRUST	45	11030	COONS FRANKLIN LODGE INC	57
9984	NATHAN T HANSEN	7	9535	KENNETH A KROL	45	11034	COONS FRANKLIN LODGE INC	57
9986	KATHERINE R MUTCHNIK TRUST	7	9539	MAURICE JOHN BRODERICK	45	<b>Wihega Rd - Woodpile Cir</b>		
9988	THOMAS G KOCH	7	9545	THOMAS J KUESEL	45			
9992	NOT AVAILABLE	7	9655	STATE OF WISCONSIN	44			
9996	KATHRYN J RAHIMZADEH TRUST	7	9679	WILLIAM R ZAPEL TRUST	44			
9998	LOWELL ADVENTURES LLC	7	9731	DON KOWALKE TRUST	44			
			9837	DONALD B KIEY JR	44			
			9850	RYAN L ROBISON & ALYSSA S RO	44			

This fire directory was compiled using the 9-1-1 address data and the land owner information from the Vilas County tax roll. Vilas County makes every effort to produce and publish the most accurate and current information possible. No warranties, expressed or implied, are provided for the data provided, its use, or its interpretation. Vilas County does not guarantee the accuracy of the material contained herein and is not responsible for any misuse or misrepresentation of this information or its derivatives. PLEASE REPORT ANY DISCREPANCIES TO THE VILAS COUNTY ADDRESSING COORDINATOR AT 715-479-3755.